

TOWN HWY. No.	LENGTH IN MILES CLASS 3	LENGTH IN MILES CLASS 4	TOWN HWY. No.	LENGTH IN MILES CLASS 3	LENGTH IN MILES CLASS 4
5	3.16		38	1.55	
6	5.05		39	1.10	
7	1.37	(0.17)	40	0.40	
8	0.70		41	0.11	
9	0.50		42	0.22	
10		(0.36)	43	0.10	
11	2.03		44	0.07	
12	0.29	(0.21)	45	0.14	
13	2.00		46		(0.07)
14	1.78		47	0.21	
15	2.30	(0.75)	48	0.80	
16	0.81		49	0.41	
17	0.10		50		(0.05)
18	0.62	(0.08)	51	0.64	
19	0.75		52	0.04	
20	0.74		53	0.20	
21	1.91		54	0.05	
22	0.74	(0.16)	55	0.15	
23	0.93		56	0.05	
24	0.50		57	0.16	
25	0.80		58	0.12	
26	0.69		59	0.29	
27	0.50		60	0.20	
28	0.35		61	0.54	
29	0.30		62	0.23	
30	0.22	(0.13)	63	0.03	
31	0.45		64	0.41	
32	2.61		65	0.21	
33	0.15		66	0.27	
34	0.90		68	0.25	
35		(1.00)	69	0.09	
36	0.55	(0.35)	70		(0.18)
37		(0.60)			
		TOTAL	42.84	4.11	

MILEAGE SUMMARY

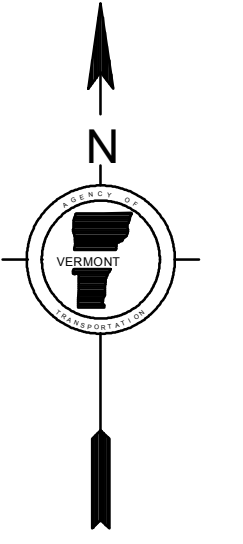
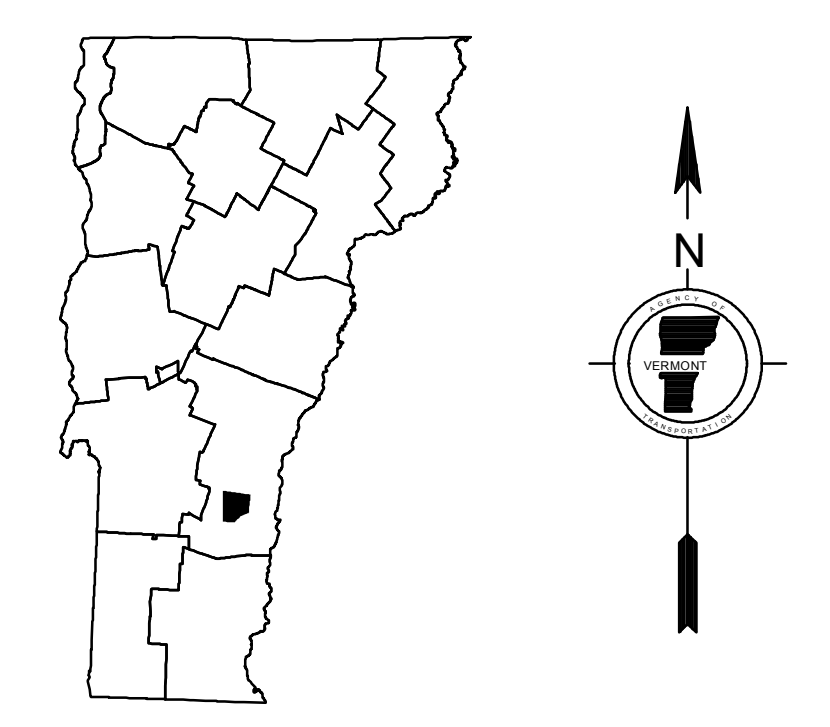
CLASS 2	LENGTH	TOTAL CLASS 2
TH-1	0.600	
TH-2	4.100	
TH-3	5.380	
TH-4	0.250	
TH-5	1.520	
TOTAL CLASS 2		11.850

CLASS 3	LENGTH	TOTAL CLASS 3
TOTAL CLASS 3		42.84

STATE HIGHWAY	LENGTH	TOTAL STATE HIGHWAY
VT-103	3.741	
VT-106	0.429	
VT-131	7.652	
TOTAL STATE HIGHWAY		11.822

TOTAL STATE	LENGTH
TOTAL STATE	11.822

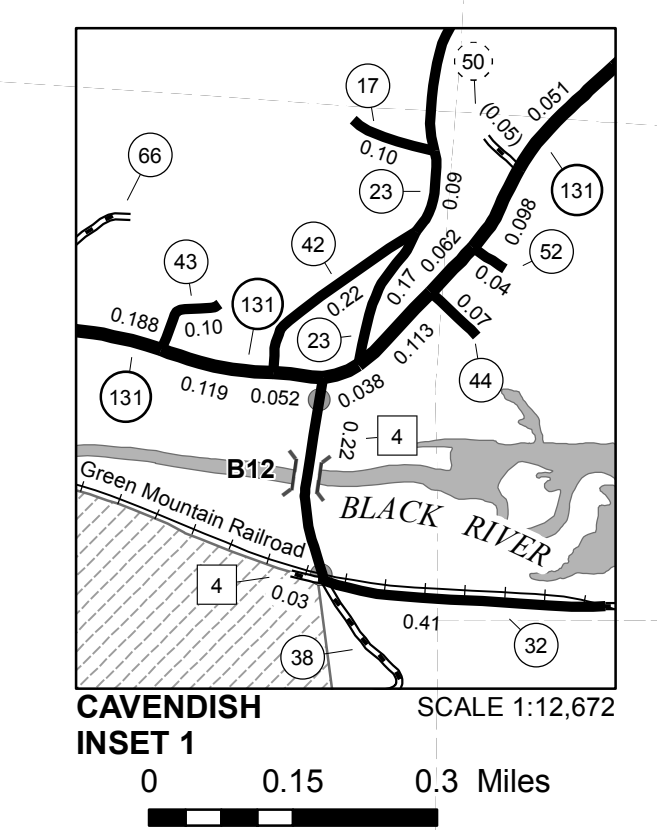
TOTAL TRAVELED HIGHWAYS, FEB. 10, 2014: 66.512
 (Excludes Class 4, Legal Trail, and Undeveloped Corridor Mileage)



**VERMONT
GENERAL HIGHWAY MAP
Town of Cavendish**

WINDSOR COUNTY
 Transportation District #2
 Prepared by the
 Vermont Agency of Transportation
 Division of Policy, Planning and Intermodal Development
 in cooperation with
 U.S. Department of Transportation
 Federal Highway Administration

Mileage as of February 10, 2014
 Map prepared October 06, 2014
 SCALE 1:31,680



- HIGHWAYS**
- INTERSTATE OR DIVIDED HIGHWAY
 - STATE - HARD SURFACE OR PAVED
 - TOWN - HARD SURFACE OR PAVED
 - GRAVEL
 - SOIL OR GRADED AND DRAINED EARTH
 - UNIMPROVED OR PRIMITIVE
 - IMPASSABLE OR UNTRAVELED
 - LEGAL TRAIL
 - DISCONTINUED
 - HIGHWAY CLASS CHANGE
 - RAILROAD
 - INACTIVE RAILROAD
 - NATIONAL FOREST ROAD
 - STATE FOREST HIGHWAY
 - PARK AND RIDE
- POLITICAL SUBDIVISIONS**
- STATE BOUNDARY
 - COUNTY BOUNDARY
 - TOWN BOUNDARY
 - VILLAGE BOUNDARY
 - URBAN COMPACT BOUNDARY
 - WATER BODY
 - STREAM OR BROOK
- BRIDGE OR CULVERT**
- BRIDGE OR CULVERT > 20'
 - BRIDGE OR CULVERT 6' - 20'
 - VOCBIT BRIDGE
 - VOCBIT CULVERT > 6'
- FEDERAL CLASSIFICATION IDENTIFIER**
- FAU URBAN ARTERIAL OR COLLECTOR
 - MA MINOR ARTERIAL
 - MJC MAJOR COLLECTOR
 - MNC MINOR COLLECTOR
 - PA PRINCIPAL ARTERIAL
- B34 / C34 STATE BRIDGE OR CULVERT IDENTIFIER**
- B34 / C34 TOWN BRIDGE OR CULVERT IDENTIFIER**

DISCLAIMER:
 The untraveled highways (laid-out town highways), discontinued highways, and legal trails hereon are those of which the Agency of Transportation has record; others may exist.

Highway and bridge data by the Agency of Transportation. Town short structures are drawn from the Vermont Online Bridge & Culvert Inventory Tool (VOBCIT) database. All other data from the Vermont Center for Geographic Information. Only named streams are shown.

Vermont State Plane Coordinate System
 North American Datum of 1983
 SPCS_Zone_Identifier: 4400
 Geodetic Reference System 80
 4,000-meter grid, Easting - Northing