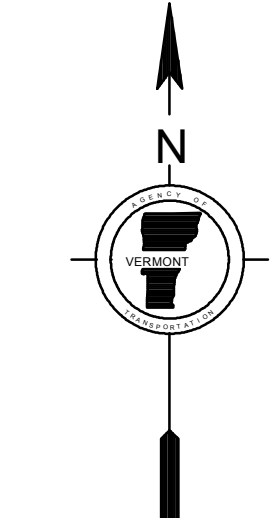
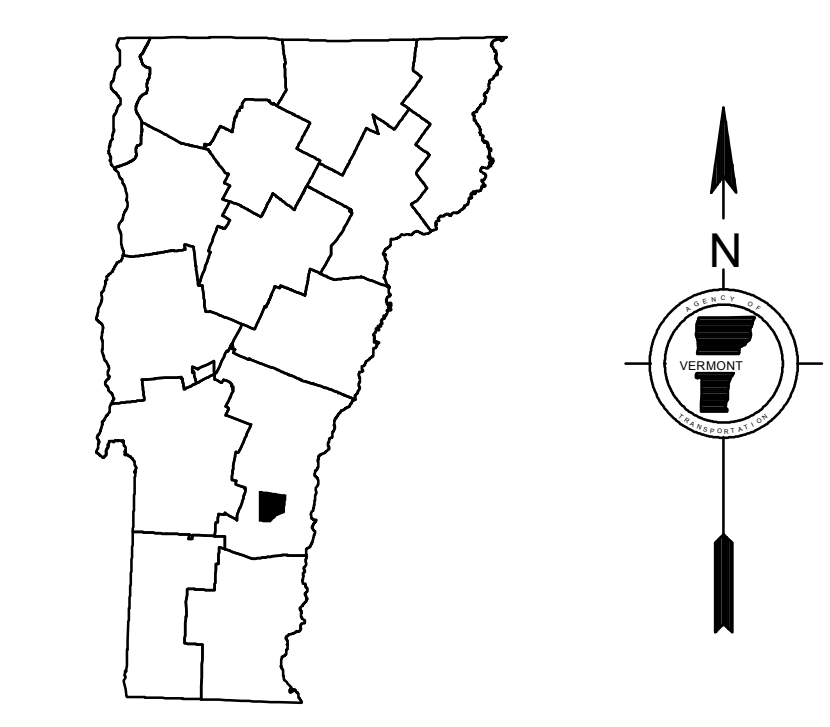


TOWN HWY. No.	LENGTH IN MILES CLASS 3	LENGTH IN MILES CLASS 4	TOWN HWY. No.	LENGTH IN MILES CLASS 3	LENGTH IN MILES CLASS 4
5	3.16		38	1.55	
6	5.05		39	1.10	
7	1.37	(0.17)	40	0.40	
8	0.70		41	0.11	
9	0.50		42	0.22	
10		(0.36)	43	0.10	
11	2.03		44	0.07	
12	0.29	(0.21)	45	0.14	
13	2.00		46		(0.07)
14	1.78		47	0.21	
15	2.30	(0.75)	48	0.80	
16	0.81		49	0.41	
17	0.10		50		(0.05)
18	0.62	(0.08)	51	0.64	
19	0.75		52	0.04	
20	0.74		53	0.20	
21	1.91		54	0.05	
22	0.74	(0.16)	55	0.15	
23	0.93		56	0.05	
24	0.50		57	0.16	
25	0.80		58	0.12	
26	0.75		59	0.29	
27	0.50		60	0.20	
28	0.35		61	0.54	
29	0.30		62	0.23	
30	0.22	(0.13)	63	0.03	
31	0.45		64	0.41	
32	2.61		65	0.21	
33	0.15		66	0.27	
34	0.90		68	0.25	
35		(1.00)	69	0.09	
36	0.55	(0.35)	70		(0.18)
37		(0.60)			
		TOTAL	42.90	4.11	

MILEAGE SUMMARY

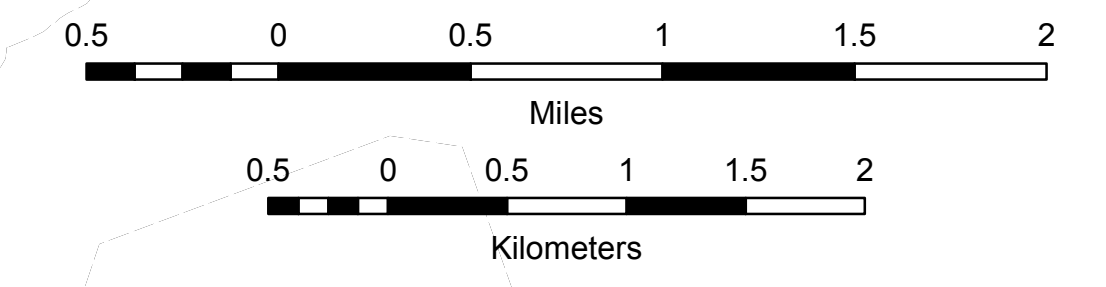
CLASS 2		
TH-1	0.600	
TH-2	4.100	
TH-3	5.380	
TH-4	0.250	
TH-5	1.520	
TOTAL CLASS 2		11.850
CLASS 3		
TOTAL CLASS 3		42.90
TOTAL TOWN		54.750
STATE HIGHWAY		
VT-103	3.741	
VT-106	0.429	
VT-131	7.652	
TOTAL STATE HIGHWAY		11.822
TOTAL STATE		11.822

TOTAL TRAVELED HIGHWAYS, FEB. 10, 2013: 66.572
(Excludes Class 4, Legal Trail, and Undeveloped Corridor Mileage)



VERMONT
GENERAL HIGHWAY MAP
Town of Cavendish

WINDSOR COUNTY
Transportation District #2
Prepared by the
Vermont Agency of Transportation
Division of Policy, Planning and Intermodal Development
in cooperation with
U.S. Department of Transportation
Federal Highway Administration
Mileage as of February 10, 2013
Map prepared October 17, 2013
SCALE 1:31,680



- HIGHWAYS**
- INTERSTATE
 - U.S. ROUTE
 - STATE ROUTE
 - CLASS 1
 - CLASS 2
 - CLASS 3
 - CLASS 4
 - LEGAL TRAIL
- INTERSTATE OR DIVIDED HIGHWAY
STATE - HARD SURFACE OR PAVED
TOWN - HARD SURFACE OR PAVED
GRAVEL
SOIL OR GRADED AND DRAINED EARTH
UNIMPROVED OR PRIMITIVE
IMPASSABLE OR UNTRAVELED
LEGAL TRAIL
DISCONTINUED
HIGHWAY CLASS CHANGE
RAILROAD
INACTIVE RAILROAD
NATIONAL FOREST ROAD
STATE FOREST HIGHWAY
PARK AND RIDE
- PUBLIC LAND - GREEN MOUNTAIN NATIONAL FOREST**
PUBLIC LAND - STATE/MUNICIPAL
- POLITICAL SUBDIVISIONS**
- STATE BOUNDARY
 - COUNTY BOUNDARY
 - TOWN BOUNDARY
 - VILLAGE BOUNDARY
 - URBAN COMPACT BOUNDARY
 - WATER BODY
 - STREAM OR BROOK
- BRIDGE OR CULVERT**
- BRIDGE OR CULVERT GREATER THAN 20'
 - BRIDGE OR CULVERT 6' - 20'
 - STATE BRIDGE OR CULVERT IDENTIFIER
 - TOWN BRIDGE OR CULVERT IDENTIFIER
- FEDERAL CLASSIFICATION IDENTIFIER**
- FAU URBAN ARTERIAL OR COLLECTOR
 - MA MINOR ARTERIAL
 - MJC MAJOR COLLECTOR
 - MNC MINOR COLLECTOR
 - PA PRINCIPAL ARTERIAL

DISCLAIMER:
The untraveled highways (laid-out town highways), discontinued highways, and legal trails hereon are those of which the Agency of Transportation has record; others may exist.
Highway and bridge data by the Agency of Transportation. All other data from the Vermont Center for Geographic Information. Only named streams are shown.

Vermont State Plane Coordinate System
North American Datum of 1983
SPCS_Zone_Identifier: 4400
Geodetic Reference System 80
4,000-meter grid, Easting - Northing