

476,000 480,000 484,000 488,000 492,000 496,000 500,000

144,000

140,000

136,000

132,000

128,000

144,000

140,000

136,000

132,000

128,000

TOWN HWY. NO.	LENGTH IN MILES CLASS 3	LENGTH IN MILES CLASS 4	TOTAL	FEDERAL CLASSIFICATION IDENTIFIER
5	5.70		40	0.05
6	0.19		43	(1.10)
7	0.58		44	(0.30)
8	1.14	(0.70)	45	(0.70)
9		(0.05)	46	(0.60)
11	0.54		47	3.09 (1.60)
12	0.59		48	0.08 (0.40)
13	0.15		49	0.09 (0.22)
14	2.04		50	0.33 (1.70)
15		(0.15)	51	0.40 (0.16)
17		(0.34)	52	
18	0.50		54	
19		(0.14)	55	
20	0.70		56	2.56 (1.17)
21	0.10		57	1.10 (0.53)
22	0.07		58	
23	1.09		60	
24	0.95	(0.25)	61	2.65 (0.25)
25	0.27		62	1.65
26	1.83	(1.58)	63	1.25
27	0.30		64	1.00
28	1.45		65	0.08
29	1.35		68	0.32 (0.43)
30	0.42		70	0.19
31	0.26	(0.15)	72	0.37 (0.09)
32	0.23		73	0.24
33	1.43		74	0.24 (0.22)
36	0.33		75	0.34
37	2.23		79	0.24
38	0.75		80	0.03
39	1.98		81	0.07
TOTAL	43.50	13.48		

* This portion of town highway is Class 3, but is functionally Class 4

MILEAGE SUMMARY

CLASS 2		
TH-1	3,860	
TH-2	6,140	
TH-3	3,950	
TH-4	1,610	
TOTAL CLASS 2	15,560	
CLASS 3		
TOTAL CLASS 3	43,500	
TOTAL TOWN	59,060	
STATE HIGHWAY		
VT-12	9,615	
TOTAL STATE HIGHWAY	9,615	
TOTAL STATE	9,615	

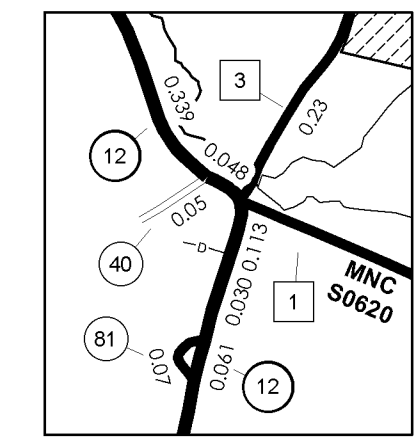
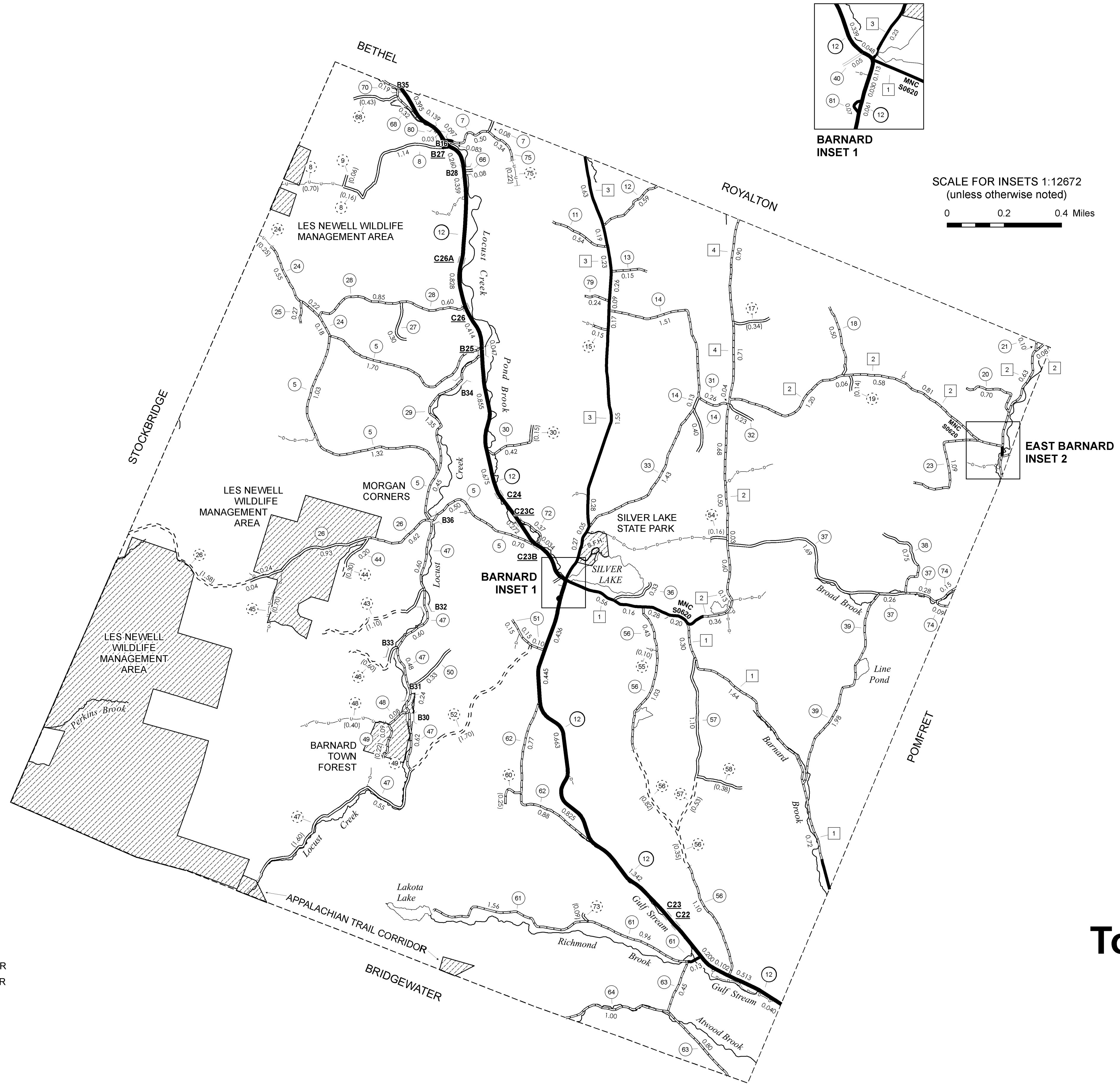
TOTAL, TRAVELED HIGHWAYS, FEB. 10, 2008: 68.675
(Excludes Class 4 and Legal Trail Mileage)

- HIGHWAYS**
- INTERSTATE
 - U.S. ROUTE
 - STATE ROUTE
 - CLASS 1
 - CLASS 2
 - CLASS 3
 - CLASS 4
 - LEGAL TRAIL
 - INTERSTATE OR DIVIDED HIGHWAY
 - STATE - HARD SURFACE OR PAVED
 - TOWN - HARD SURFACE OR PAVED
 - STATE FOREST (SFH) - HARD SURFACE
 - GRAVEL
 - SOIL OR GRADED AND DRAINED EARTH
 - UNIMPROVED OR PRIMITIVE
 - IMPASSABLE OR UNTRAVELED
 - LEGAL TRAIL
 - DISCONTINUED
 - HIGHWAY CLASS CHANGE
 - RAILROAD

- PUBLIC LAND
- POLITICAL SUBDIVISIONS
- STATE BOUNDARY
- COUNTY BOUNDARY
- TOWN BOUNDARY
- VILLAGE BOUNDARY
- URBAN COMPACT
- OPEN WATER
- STREAM OR BROOK
- BRIDGE OR CULVERT
- BRIDGE OR CULVERT GREATER THAN 20'
- BRIDGE OR CULVERT 6' - 20'
- B34 / C34 STATE BRIDGE OR CULVERT IDENTIFIER
- B34 / C34 TOWN BRIDGE OR CULVERT IDENTIFIER
- FEDERAL CLASSIFICATION IDENTIFIER
- FAU URBAN ARTERIAL OR COLLECTOR
- MA MINOR ARTERIAL
- MJC MAJOR COLLECTOR
- MNC MINOR COLLECTOR
- PA PRINCIPAL ARTERIAL

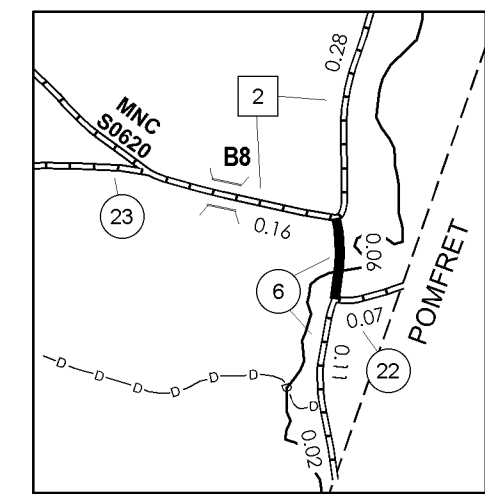
DISCLAIMER:
The untraveled highways (laid-out town highways), discontinued highways, and legal trails shown hereon are those of which the Agency of Transportation has record; others may exist.
Highway and bridge data by the Agency of Transportation, Policy & Planning Division. All other data from the Vermont Center for Geographic Information.

STRUCTURES - SURFACE WATER NOTE:
Town short structures (bridges or culverts from 6-feet to less than 20-feet) were not represented due to inconsistencies in the data.
The surface waters are from the Vermont Hydrological Dataset (VHD). Only the named streams are shown.

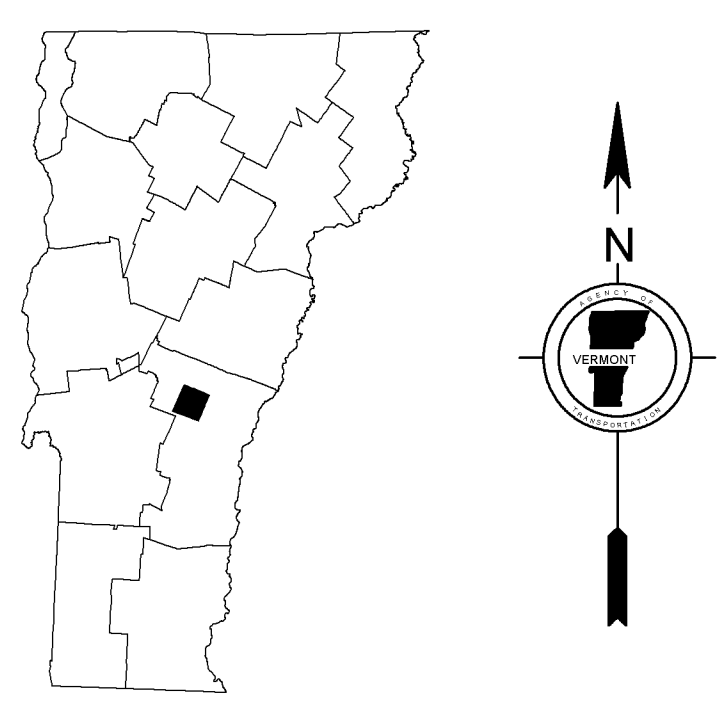


BARNARD INSET 1

SCALE FOR INSETS 1:12672 (unless otherwise noted)
0 0.2 0.4 Miles



EAST BARNARD INSET 2

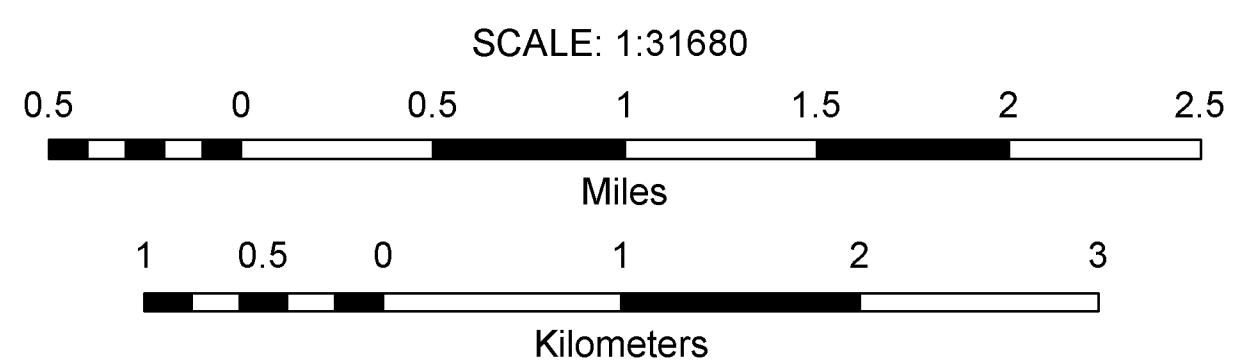


VERMONT GENERAL HIGHWAY MAP
Town of Barnard
WINDSOR COUNTY

Transportation District #4

Prepared by the
Vermont Agency of Transportation
Policy & Planning Division
in cooperation with
U.S. Department of Transportation
Federal Highway Administration

Mileage as of: February 10, 2008
Map generated: September, 2008



Vermont State Plane Coordinate System
North American Datum of 1983
SPCS Zone Identifier: 4400
Geodetic Reference System 80
4,000-meter grid, Easting - Northing

