

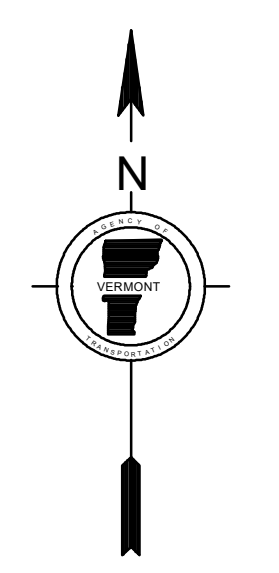
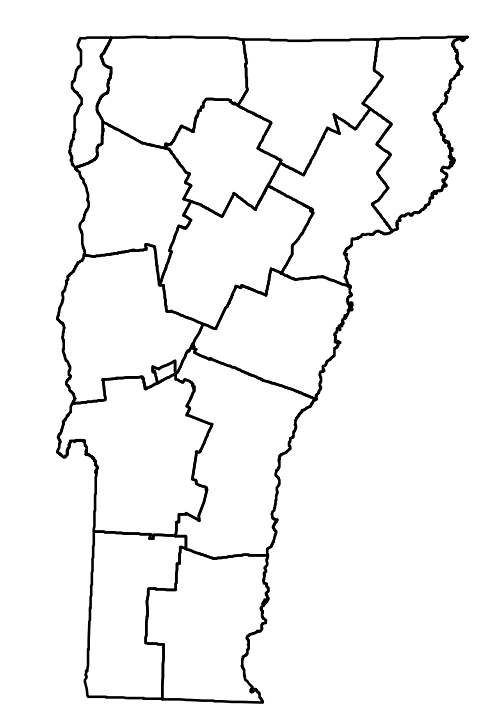
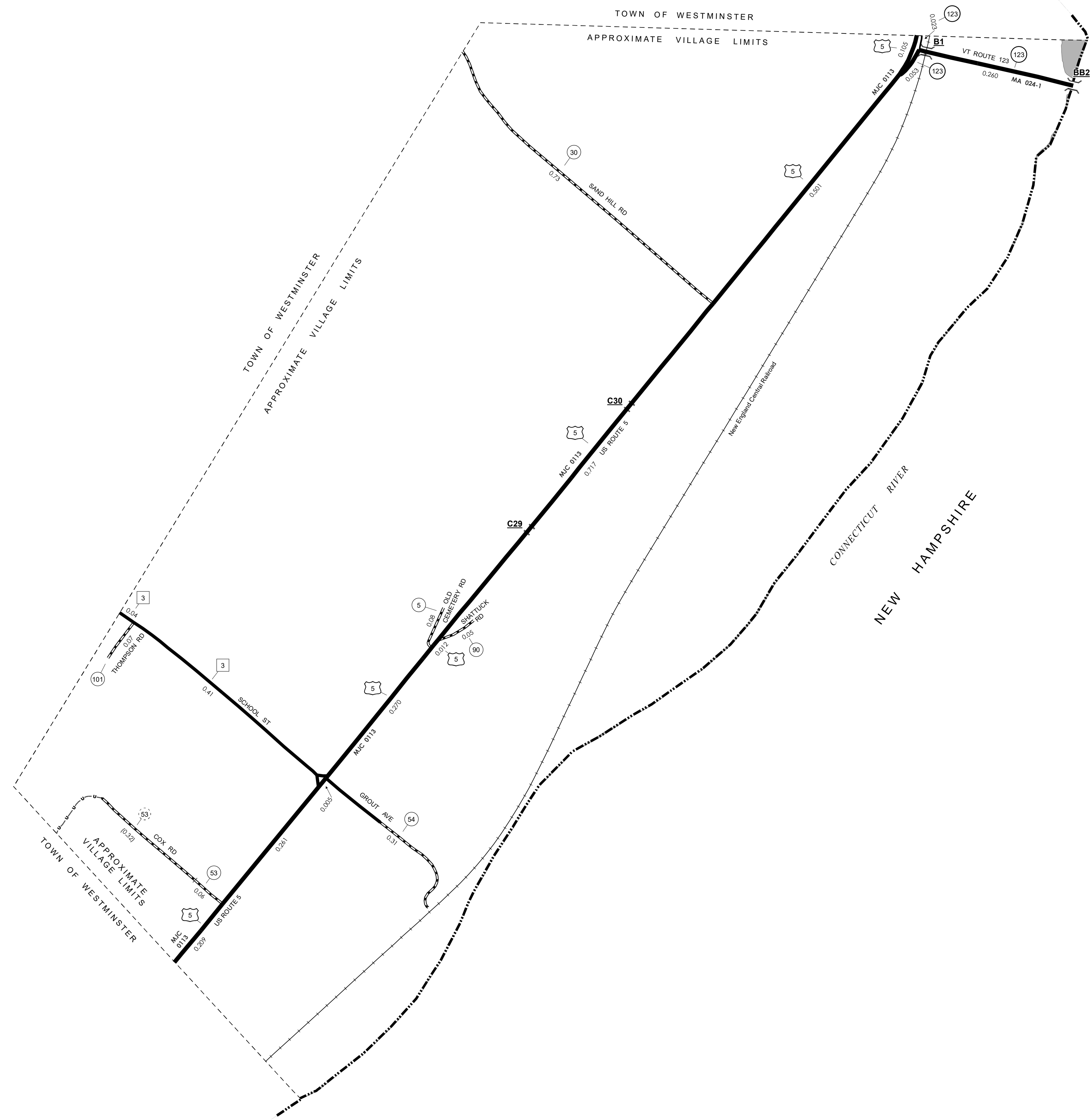
TOWN HWY. No.	LENGTH IN MILES CLASS 3	LENGTH IN MILES CLASS 4	TOWN ROAD NAME
5	0.08		OLD CEMETERY RD
30	0.73		SAND HILL RD
53	0.06		COX RD
53		(0.21)	COX RD
53		(0.11)	TH-53
54	0.31		GROUT AVE
90	0.05		SHATTUCK RD
101	0.07		THOMPSON RD
TOTAL	1.30	0.32	

MILEAGE SUMMARY

CLASS 2		
TH-3	0.450	
TOTAL CLASS 2	0.450	
CLASS 3		
TOTAL CLASS 3	1.30	
TOTAL TOWN	1.750	
STATE HIGHWAY		
VT-123	0.313	
TOTAL STATE HIGHWAY	0.313	
STATE HIGHWAY - Ramps		
VT-123	0.023	
TOTAL STATE HIGHWAY - Ramps	0.023	
US HIGHWAY		
US-5	2.080	
TOTAL US HIGHWAY	2.080	
TOTAL STATE	2.416	

TOTAL, TRAVELED HIGHWAYS, FEB. 10, 2026: 4.166
(Excludes Class 4 and Legal Trail Mileage)

- HIGHWAYS**
- INTERSTATE
 - U.S. ROUTE
 - STATE ROUTE
 - CLASS 1
 - CLASS 2
 - CLASS 3
 - CLASS 4
 - LEGAL TRAIL
 - GRAVEL
 - SOIL OR GRADED AND DRAINED EARTH
 - UNIMPROVED OR PRIMITIVE
 - IMPASSABLE OR UNTRAVELED
 - LEGAL TRAIL
 - DISCONTINUED
 - HIGHWAY CLASS CHANGE
 - RAILROAD
 - INACTIVE RAILROAD
 - PUBLIC LAND - NATIONAL FOREST
 - PUBLIC LAND - STATE/MUNICIPAL
- POLITICAL SUBDIVISIONS**
- STATE BOUNDARY
 - COUNTY BOUNDARY
 - TOWN BOUNDARY
 - VILLAGE BOUNDARY
 - URBAN COMPACT BOUNDARY
 - WATER BODY
 - STREAM OR BROOK
- BRIDGE OR CULVERT**
- BRIDGE OR CULVERT > 20'
 - BRIDGE OR CULVERT 6' - 20'
 - BIKE PATH STRUCTURE
 - VT CULVERTS BRIDGE
 - VT CULVERTS CULVERT > 6'
- B34 / C34 STATE BRIDGE OR CULVERT IDENTIFIER**
- B34 / C34 TOWN BRIDGE OR CULVERT IDENTIFIER**
- NFR NATIONAL FOREST ROAD**
- ACE ARMY CORPS OF ENGINEERS**
- USGH UNITED STATES GOV. HWY.**
- P PARK AND RIDE**
- FEDERAL CLASSIFICATION IDENTIFIER**
- MA MINOR ARTERIAL
 - MJC MAJOR COLLECTOR
 - MNC MINOR COLLECTOR
 - PA PRINCIPAL ARTERIAL

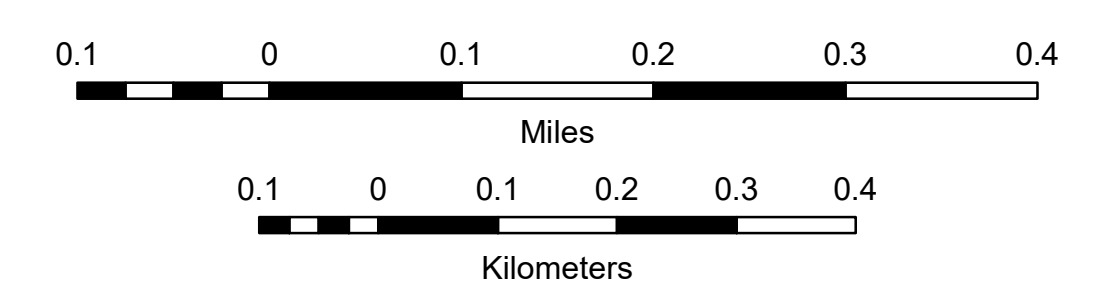


VERMONT
GENERAL HIGHWAY MAP
Village of Westminister

WINDHAM COUNTY
Transportation District #2
Prepared by the
Vermont Agency of Transportation
Highway Division
in cooperation with
U.S. Department of Transportation
Federal Highway Administration

Mileage as of February 10, 2026
Map prepared May 08, 2026

SCALE 1:6,336



DISCLAIMER:
The untraveled highways (laid-out town highways), discontinued highways, and legal trails hereon are those of which the Agency of Transportation has record; others may exist.

Highway and bridge data by the Agency of Transportation. Town short structures drawn from the VTCULVERTS (formerly VOBCIT) online database. All other data from the Vermont Open Geodata Portal. Only named streams shown.

Accessibility Statement: The Agency of Transportation is committed to ensuring accessibility and digital accessibility for all. If you need language assistance, reasonable accommodation, or alternative format, please email johnathan.croft@vermont.gov.

Vermont State Plane Coordinate System
North American Datum of 1983
SPCS_Zone_Identifier: 4400
Geodetic Reference System 80
2,000-meter grid, Easting - Northing