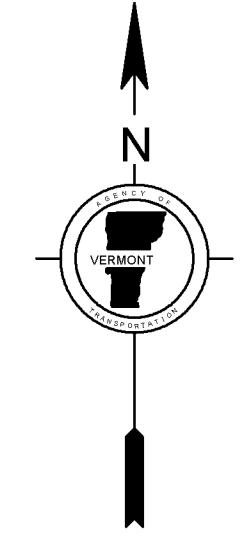
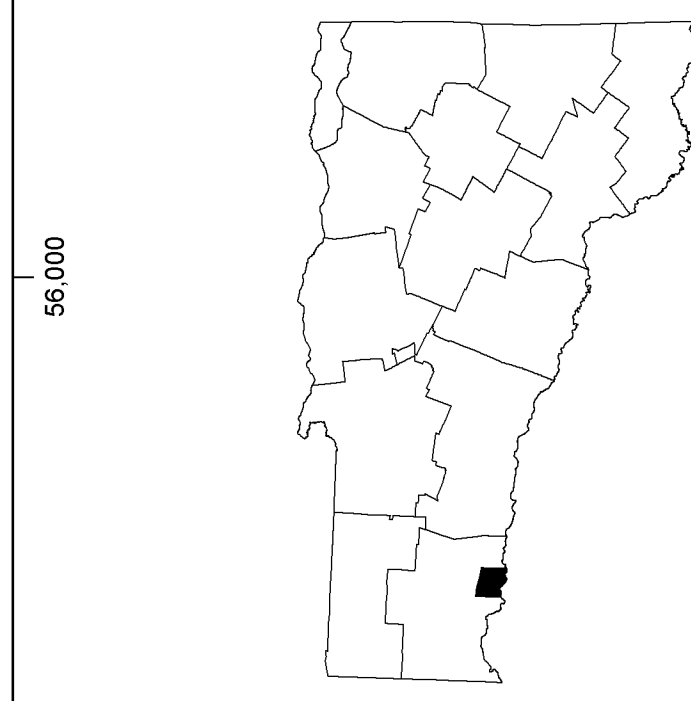


- HIGHWAYS**
- INTERSTATE; 55
 - U.S. ROUTE
 - STATE ROUTE
 - CLASS 1
 - CLASS 2
 - CLASS 3
 - CLASS 4
- LEGAL TRAIL**
- INTERSTATE OR DIVIDED HIGHWAY
 - STATE - HARD SURFACE OR PAVED
 - TOWN - HARD SURFACE OR PAVED
 - GRAVEL
 - SOIL OR GRADED AND DRAINED EARTH
 - UNIMPROVED OR PRIMITIVE
 - IMPASSABLE OR UNTRAVELED
 - LEGAL TRAIL
 - DISCONTINUED
 - HIGHWAY CLASS CHANGE
 - RAILROAD
- POLITICAL SUBDIVISIONS**
- STATE BOUNDARY
 - COUNTY BOUNDARY
 - TOWN BOUNDARY
 - VILLAGE BOUNDARY
 - URBAN COMPACT BOUNDARY
 - OPEN WATER
 - STREAM OR BROOK
- BRIDGE OR CULVERT**
- BRIDGE OR CULVERT GREATER THAN 20'
 - BRIDGE OR CULVERT 6' - 20'
- B34 / C34 STATE BRIDGE OR CULVERT IDENTIFIER**
B34 / C34 TOWN BRIDGE OR CULVERT IDENTIFIER
- FEDERAL CLASSIFICATION IDENTIFIER**
- FAU URBAN ARTERIAL OR COLLECTOR
 - MA MINOR ARTERIAL
 - MJC MAJOR COLLECTOR
 - MNC MINOR COLLECTOR
 - PA PRINCIPAL ARTERIAL

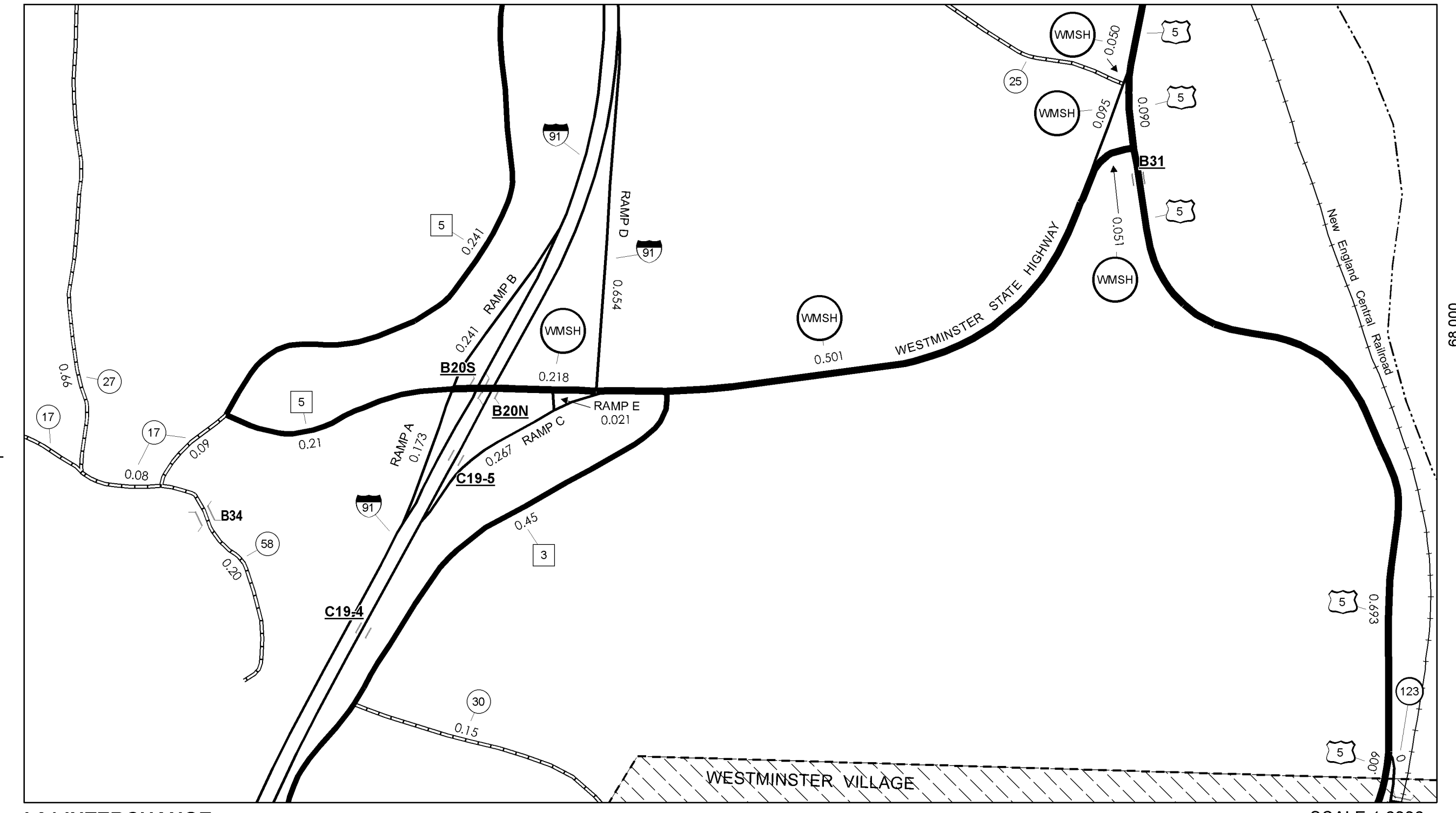


TOWN HWY. NO.	LENGTH IN MILES CLASS 3	LENGTH IN MILES CLASS 4													
5	0.08		24	0.28		44	0.57		64	0.15		83	0.06		
6	0.44		25	1.82		46	0.90	(1.73)	65	0.19		84	0.06		
7	0.58		26	2.09		47	1.14		66	0.09		85	0.37		
8	1.23		27	1.01	(0.15)	48	0.37		67	0.32		86	0.32		
9	0.17	(0.28)	28		(0.20)	49	0.81		68	0.36		87	0.40		
10	0.29		29	0.30		50	0.10		69	0.10		88	0.77		
11		(0.37)	30	0.88		51	0.25		70	0.06		89	0.17		
12	1.20		31	0.67		52	1.21		71	0.08		90	0.05		
13	0.23		32	1.33		53	0.06	(0.59)	72	0.04		91	0.12		
14	0.04		33	0.04	(0.86)	54	0.31		73	0.38		92	0.11		
15	1.82		35	0.40		55	2.43		74	0.38		93	0.04		
16	0.08		36	2.89		56	0.69		75	0.22		94	0.09		
17	3.70		37	1.17		57	0.03		76	0.34	(0.69)	95	0.14		
18	1.93	(1.33)	38	0.79		58	0.20		77	0.06		96			
19	0.30		39	0.67		59	0.24		78	0.25		98			
20	0.30	(0.35)	40	1.56		60	0.22	(0.15)	79	0.27		99	0.06		
21	0.43		41	0.34	(0.42)	61	0.25		80	0.15		100	0.16		
22	0.83		42	1.17		62	0.04		81	0.07		101	0.07		
23	0.20		43	0.08		63	0.25		82	0.08		102	0.04		
													TOTAL	48.13	7.21

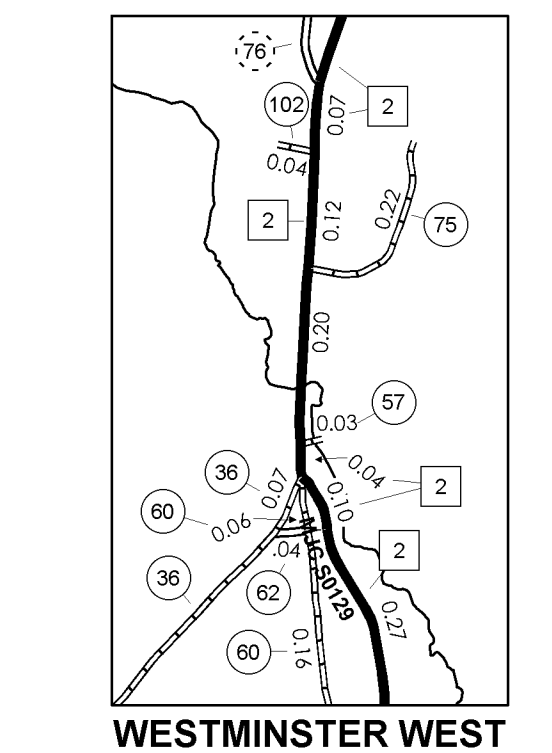
DISCLAIMER:
 The untraveled highways (laid-out town highways), discontinued highways, and legal trails shown hereon are those of which the Agency of Transportation has record; others may exist.
 Highway and bridge data by the Agency of Transportation, Policy & Planning Division. All other data from the Vermont Center for Geographic Information.

STRUCTURES - SURFACE WATER NOTE:
 Town short structures (bridges or culverts from 6-feet to less than 20-feet) were not represented due to inconsistencies in the data.
 The surface waters are from the Vermont Hydrological Dataset (VHD). Only the named streams are shown.

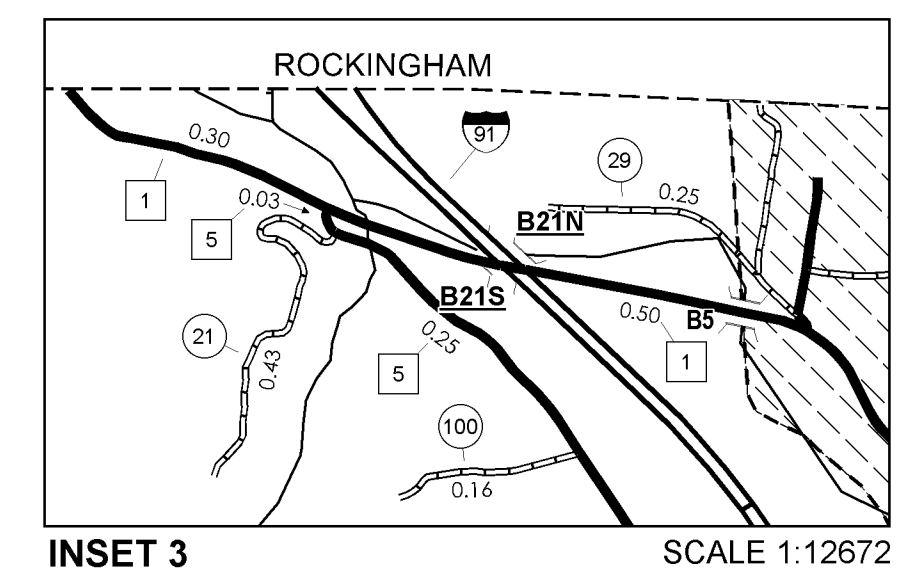
Vermont State Plane Coordinate System
 North American Datum of 1983
 SPCS Zone Identifier: 4400
 Geodetic Reference System 80
 4,000-meter grid, Easting - Northing



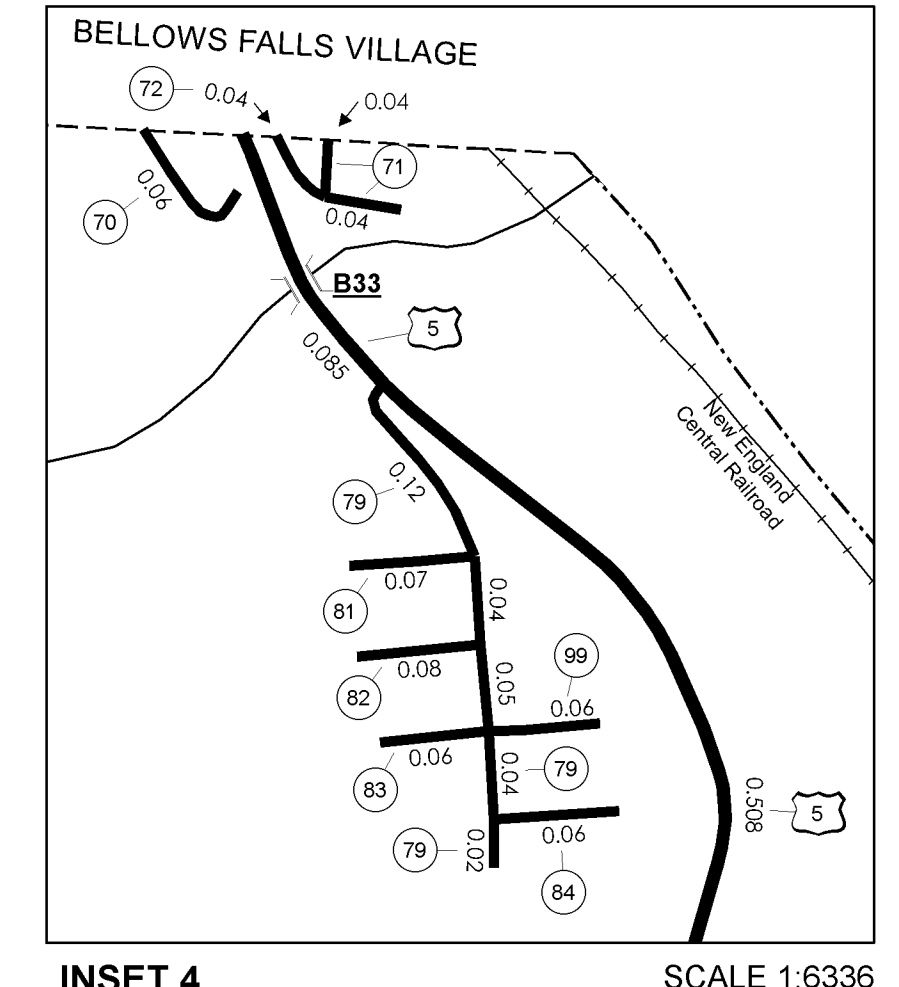
I-91 INTERCHANGE INSET 2 SCALE 1:6336



WESTMINSTER WEST INSET 1 SCALE 1:12672



ROCKINGHAM INSET 3 SCALE 1:12672



BELLOWS FALLS VILLAGE INSET 4 SCALE 1:6336

MILEAGE SUMMARY

CLASS 2		
TH-1	1.830	
TH-2	7.900	
TH-3	2.060	
TH-4	4.990	
TH-5	3.070	
TH-6	0.800	
TOTAL CLASS 2	20.650	
CLASS 3		
TOTAL CLASS 3	48.130	
TOTAL TOWN	68.780	
STATE HIGHWAY		
VT-123	0.313	
WESTMINSTER STATE HIGHWAY	0.770	
TOTAL STATE HIGHWAY	1.083	
STATE HIGHWAY - Ramp		
WESTMINSTER STATE HIGHWAY	0.145	
TOTAL STATE HIGHWAY - Ramp	0.145	
US HIGHWAY		
US-5	8.215	
TOTAL US HIGHWAY	8.215	
TOTAL STATE	9.443	
INTERSTATE		
I-91	7.736	
TOTAL INTERSTATE	7.736	
INTERSTATE - Ramp		
I-91	1.356	
TOTAL INTERSTATE - Ramp	1.356	
TOTAL INTERSTATE	9.092	

TOTAL, TRAVELED HIGHWAYS, FEB. 10, 2008: 87.315
 (Excludes Class 4 and Legal Trail Mileage)

VERMONT GENERAL HIGHWAY MAP
Town of Westminister
 WINDHAM COUNTY

Transportation District #2

Prepared by the
 Vermont Agency of Transportation
 Policy & Planning Division
 in cooperation with
 U.S. Department of Transportation
 Federal Highway Administration

Mileage as of: February 10, 2008
 Map generated: September, 2008

SCALE: 1:31680

