

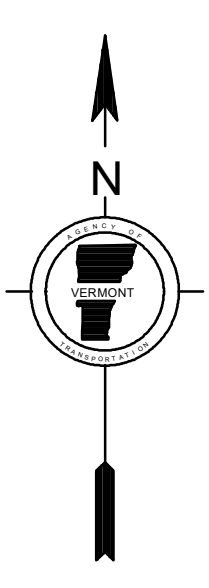
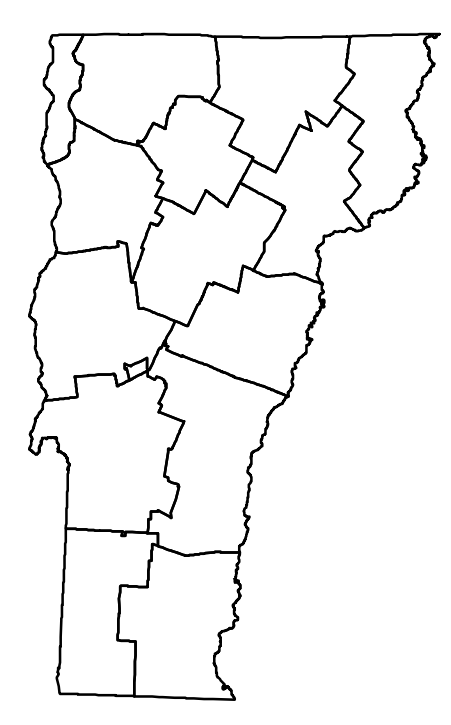
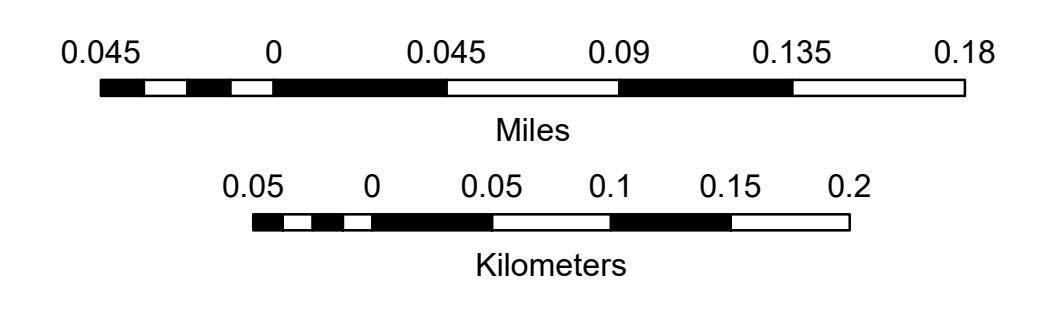
VERMONT GENERAL HIGHWAY MAP Village of Bellows Falls

WINDHAM COUNTY
Transportation District #2

Prepared by the
Vermont Agency of Transportation
Highway Division
in cooperation with
U.S. Department of Transportation
Federal Highway Administration

Mileage as of February 10, 2026
Map prepared May 18, 2026

SCALE 1:3,168



TOWN HWY. No.	LENGTH IN MILES CLASS 3	CLASS 4	TOWN ROAD NAME	TOWN HWY. No.	LENGTH IN MILES CLASS 3	CLASS 4	TOWN ROAD NAME
300	0.09		COLONY RD	376	0.27		PINE ST
302	0.48		POND RD	378	0.09		HENRY ST
304	0.27		N RIDGE RD	380	0.30		BURT ST
305	0.22		CROTTY DR	382	0.15		WILLIAMS TER
306	0.24		BRAMLEY WAY	383	0.18		PLAYGROUND RD
308	0.45		MORGAN ST	384	0.17		PLEASANT ST
310	0.05		MEADOW LN	386	0.20		FOREST ST
312	0.06		SUMMER ST	388	0.04		KING ST
314	0.08		LINCOLN ST	390	0.12		LOCKWOOD ST
316	0.36		HYDE ST	392	0.08		CEDAR CREST RD
318	0.09		STEBEN ST	394	0.15		BIRCH ST
320	0.10		ELM ST	396	0.04		SOUTH RD
322	0.10		TUTTLE ST	398	0.11		WEST ST
324	0.09		CROWLEY DR	400	0.15		CENTER ST
326	0.19		LAUREL AVE	404	0.06		HAPGOOD PL
328	0.10		WELLS ST	406	0.22		FRONT ST
330	0.09		RUSSELL ST	408	0.05		AVENUE B
332	0.17		WILLIAMS ST	410	0.05		HOSPITAL CT
332	0.10		WILLIAMS ST EXT	412	0.22		WESTMINSTER TER
334	0.06		MYRTLE ST	414	0.03		WESTMINSTER TER EXT
336	0.05		BUTTERFIELD AVE	416	0.13		GRANGER ST
338	0.07		UNDERHILL AVE	418	0.21		BARKER ST
340	0.05		REESE CIRCLE EXT	420	0.12		EARLE ST
340	0.39		REESE CIR	422	0.31		MILL ST
342	0.13		VICTORIA DR	424	0.14		HAPGOOD ST
344	0.24		PEARCE CIR	426	0.05		TEMPLE PL
344	0.23		CLADE DR	428	0.18		SOUTH ST
346	0.10		SHADY LN	430	0.24		HENRY ST
348	0.13		TOWER RD	432	0.09		CHASE PARK
350	0.69		GRISWOLD DR	434	0.06		WHEELER DR
352	0.04		PEARCE CIRCLE EXT	436	0.10		HADLEY ST
354	0.21		OAK ST	438	0.29		SCHOOL ST
356	0.09		CHURCH PL	440	0.35		GREEN ST
358	0.09		SCHOOL ST EXT	442	0.20		CHERRY HILL ST
360	0.08		TAYLOR ST	444	0.16		CHURCH ST
362	0.10		BLAKE ST	446	0.15		ISLAND ST
364	0.07		PARK ST	448	0.09		DEPOT ST
366	0.09		BROWN ST	450	0.28		CANAL ST
368	0.09		GOVE ST	452	0.03		ATKINSON ST
370	0.04		BRYAN CT	455	0.03	(0.03)	NO NAME (STAIRWAY)
372	0.08		PROSPECT ST	456	0.03	(0.03)	NO NAME (RAVINE)
374	0.08		GEORGE ST	457	0.22	(0.22)	ROCKINGHAM PORT RD
			TOTAL	12.39	0.28		

LEGAL TRAIL No.	LENGTH IN MILES LEGAL TRAIL
1	0.05
TOTAL	0.05

MILEAGE SUMMARY		
CLASS 1	1.493	
TH-1		
TOTAL CLASS 1	1.493	
CLASS 2	1.307	
TH-5	0.249	
TH-6	0.249	
TH-7	0.040	
TOTAL CLASS 2	1.596	
CLASS 3	12.39	
TOTAL CLASS 3	12.39	
TOTAL TOWN	15.479	
US HIGHWAY	0.260	
US-5		
TOTAL US HIGHWAY	0.260	
TOTAL STATE	0.26	
TOTAL, TRAVELED HIGHWAYS, FEB. 10, 2026:	15.739	
<small>(Excludes Class 4 and Legal Trail Mileage)</small>		

- HIGHWAYS**
 - INTERSTATE
 - U.S. ROUTE
 - STATE ROUTE
 - CLASS 1
 - CLASS 2
 - CLASS 3
 - CLASS 4
 - LEGAL TRAIL
- GRAVEL
- SOIL OR GRADED AND DRAINED EARTH
- UNIMPROVED OR PRIMITIVE
- IMPASSABLE OR UNTRAVELED
- LEGAL TRAIL
- DISCONTINUED
- HIGHWAY CLASS CHANGE
- RAILROAD
- INACTIVE RAILROAD
- PUBLIC LAND - NATIONAL FOREST
- PUBLIC LAND - STATE/MUNICIPAL
- POLITICAL SUBDIVISIONS**
 - STATE BOUNDARY
 - COUNTY BOUNDARY
 - TOWN BOUNDARY
 - VILLAGE BOUNDARY
 - URBAN COMPACT BOUNDARY
- WATER BODY
- STREAM OR BROOK
- BRIDGE OR CULVERT**
 - BRIDGE OR CULVERT > 20'
 - BRIDGE OR CULVERT 6' - 20'
 - BIKE PATH STRUCTURE
 - VT CULVERTS BRIDGE
 - VT CULVERTS CULVERT > 6'
- B34 / C34** STATE BRIDGE OR CULVERT IDENTIFIER
- B34 / C34** TOWN BRIDGE OR CULVERT IDENTIFIER
- NFR NATIONAL FOREST ROAD
- ACE ARMY CORPS OF ENGINEERS
- USGH UNITED STATES GOV. HWY.
- P PARK AND RIDE
- FEDERAL CLASSIFICATION IDENTIFIER**
 - MA MINOR ARTERIAL
 - MJC MAJOR COLLECTOR
 - MNC MINOR COLLECTOR
 - PA PRINCIPAL ARTERIAL

DISCLAIMER:
The untraveled highways (laid-out town highways), discontinued highways, and legal trails hereon are those of which the Agency of Transportation has record; others may exist.

Highway and bridge data by the Agency of Transportation.
Town short structures drawn from the VT CULVERTS (formerly VOBCT) online database. All other data from the Vermont Open Geodata Portal. Only named streams shown.

Accessibility Statement: The Agency of Transportation is committed to ensuring accessibility and digital accessibility for all. If you need language assistance, reasonable accommodation, or alternative format, please email johnathan.croft@vermont.gov.

Vermont State Plane Coordinate System
North American Datum of 1983
SPCS_Zone_Identifier: 4400
Geodetic Reference System 80
2,000-meter grid, Easting - Northing