

VERMONT GENERAL HIGHWAY MAP Village of Bellows Falls WINDHAM COUNTY

Transportation District #2

Prepared by the Vermont Agency of Transportation Policy & Planning Division in cooperation with U.S. Department of Transportation Federal Highway Administration

Mileage as of: February 10, 2008 Map generated: September, 2008

SCALE: 1:3168

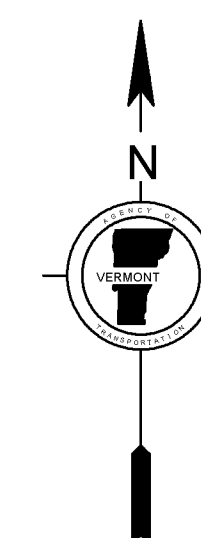
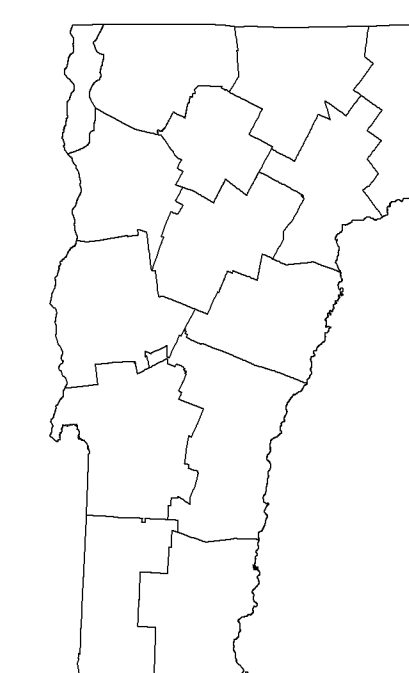
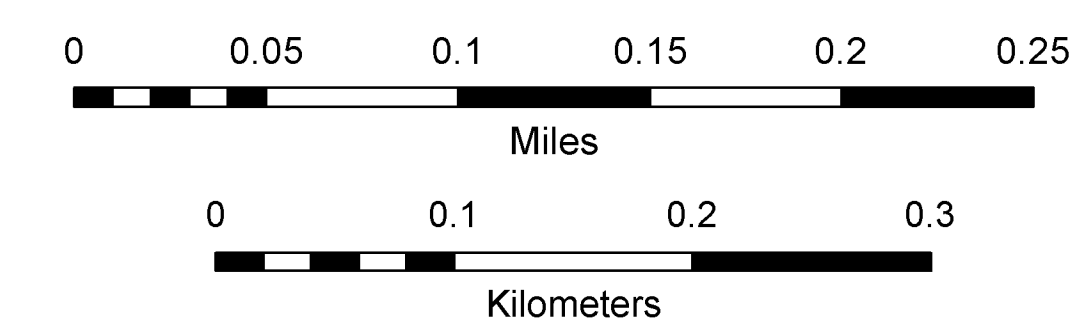


Table with 3 columns: TOWN HWY. NO., CLASS, LENGTH IN MILES, ROADNAME. Lists various roads and their lengths in miles.

MILEAGE SUMMARY

Summary table showing mileage for Class 1 (TH-1 to TH-7), Class 2 (TH-5, TH-6, TH-7), Class 3, and US Highway (US-5). Total for town is 15.449 miles.

TOTAL, TRAVELED HIGHWAYS, FEB. 10, 1008: 15.709 (Excludes Class 4 and Legal Trail)



- LEGEND: HIGHWAYS (Interstate, U.S. Route, State Route, Class 1-4, Legal Trail), LEGAL TRAIL, POLITICAL SUBDIVISIONS (State, County, Town, Village, Urban Compact boundaries), BRIDGE OR CULVERT, FEDERAL CLASSIFICATION IDENTIFIER.

STRUCTURES - SURFACE WATER NOTE: Town short structures (bridges or culverts from 6-feet to less than 20-feet) were not represented due to inconsistencies in the data.

DISCLAIMER: The untraveled highways (laid-out town highways), discontinued highways, and legal trails shown hereon are those of which the Agency of Transportation has record; others may exist.



Vermont State Plane Coordinate System North American Datum of 1983 SPCS_Zone_Identifier: 4400 Geodetic Reference System 80 1,000-meter grid. Easting - Northing