

TOWN HWY. No.	LENGTH IN MILES CLASS 3	LENGTH IN MILES CLASS 4	TOWN HWY. No.	LENGTH IN MILES CLASS 3	LENGTH IN MILES CLASS 4	TOWN HWY. No.	LENGTH IN MILES CLASS 3	LENGTH IN MILES CLASS 4
4	0.15		29	0.30		58	0.37	
5	0.49		30	0.07	(0.38)	59	0.57	(0.75)
6	1.45		31	0.07		60	0.38	(0.08)
7	1.40		32	0.98		61	2.38	
9	1.33		33	0.68		62	0.31	(0.22)
10	0.97	(0.42)	36	0.94		63	0.06	
11	0.15		37	0.59		64	0.60	
12	1.10	(0.80)	38	1.71		65	0.21	
13	2.16		40		(0.10)	66	0.19	
14	1.39		41	0.06		67	0.07	
15	0.58		42	0.70		70	0.05	
17	1.37		43	0.39		71	0.14	
18	0.28		44		(0.47)	72	0.21	
19	1.72		45	0.54		73	0.64	
20		(0.14)	46	0.83		74	0.03	
21	0.34		48	0.04		75	0.11	
22	1.27	(0.39)	49	0.14		76	0.38	
23	0.22		50	0.92		77	0.34	
24	0.42		51	0.26		78	0.13	
25	0.75		52	0.40		79	0.10	
26	0.22		53		(0.10)	80	0.99	
27	0.64	(0.66)	56	0.10	(0.02)	TOTAL	38.98	4.53
28	2.95		57	0.10				

MILEAGE SUMMARY

CLASS 2	3.480	
TH-1	3.740	
TH-2	6.250	
TH-3	2.200	
TH-4		
TOTAL CLASS 2	15.670	
CLASS 3		
TOTAL CLASS 3	38.98	
TOTAL TOWN	54.650	
STATE HIGHWAY		
NSH-PSH	0.289	
TOTAL STATE HIGHWAY	0.289	
STATE HIGHWAY - Ramps		
NSH-PSH	0.073	
TOTAL STATE HIGHWAY - Ramps	0.073	
US HIGHWAY		
US-5	5.585	
TOTAL US HIGHWAY	5.585	
TOTAL STATE	5.947	
INTERSTATE		
I-91	5.411	
TOTAL INTERSTATE	5.411	
INTERSTATE - Ramps		
I-91	0.143	
TOTAL INTERSTATE - Ramps	0.143	
TOTAL INTERSTATE	5.554	
TOTAL, TRAVELED HIGHWAYS, FEB. 10, 2016:	66.151	

(Excludes Class 4 and Legal Trail Mileage)

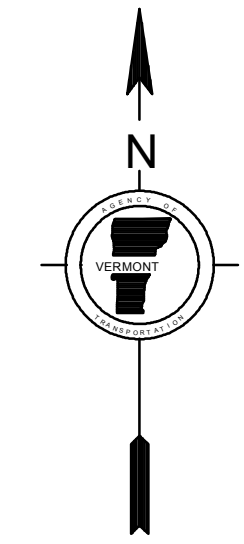
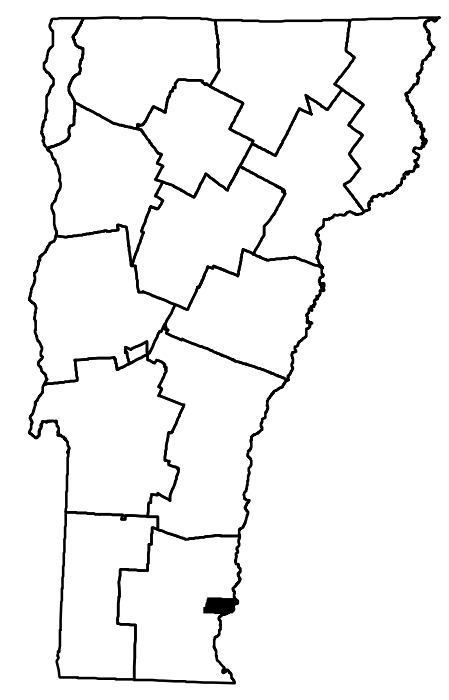
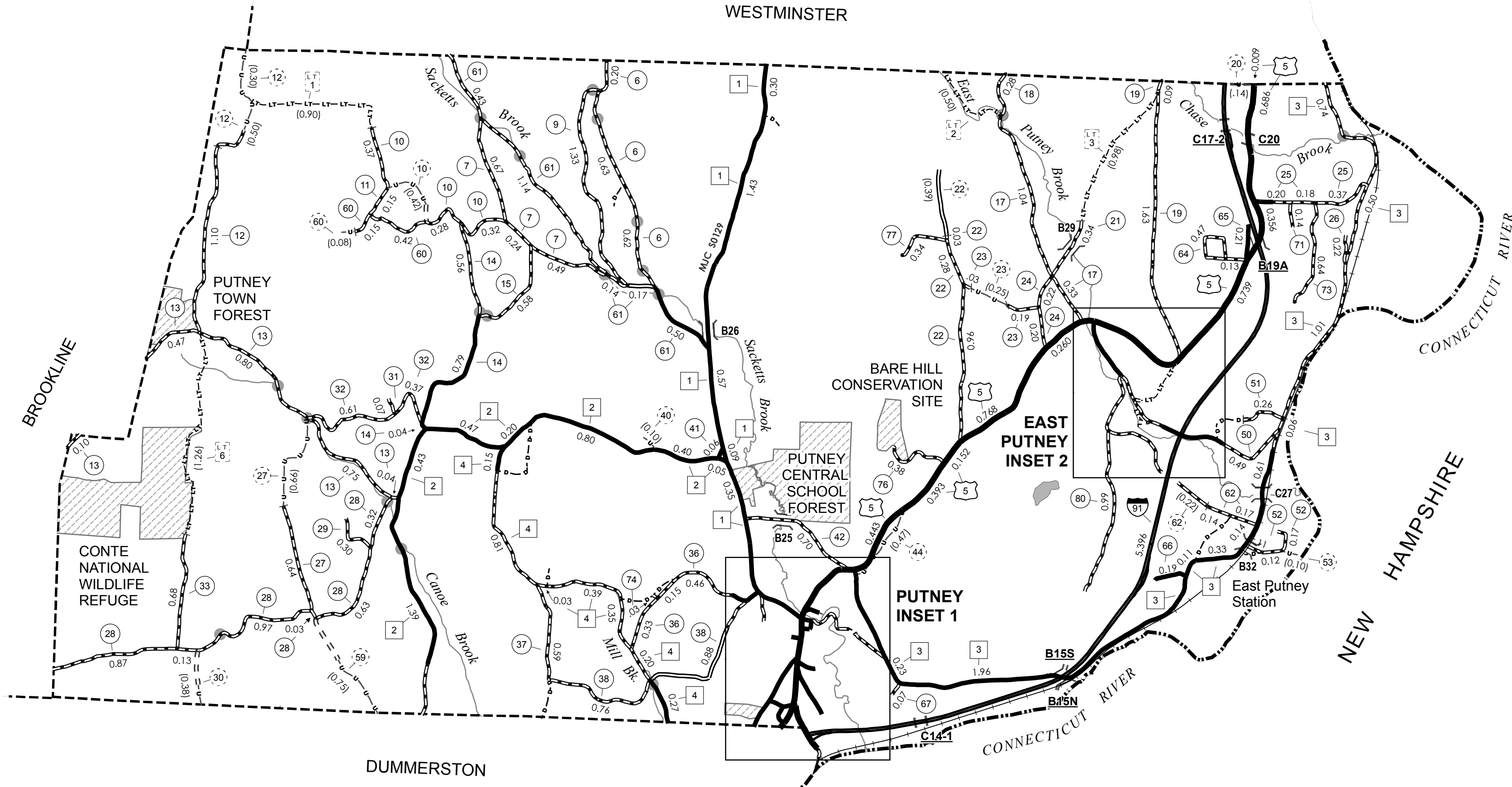
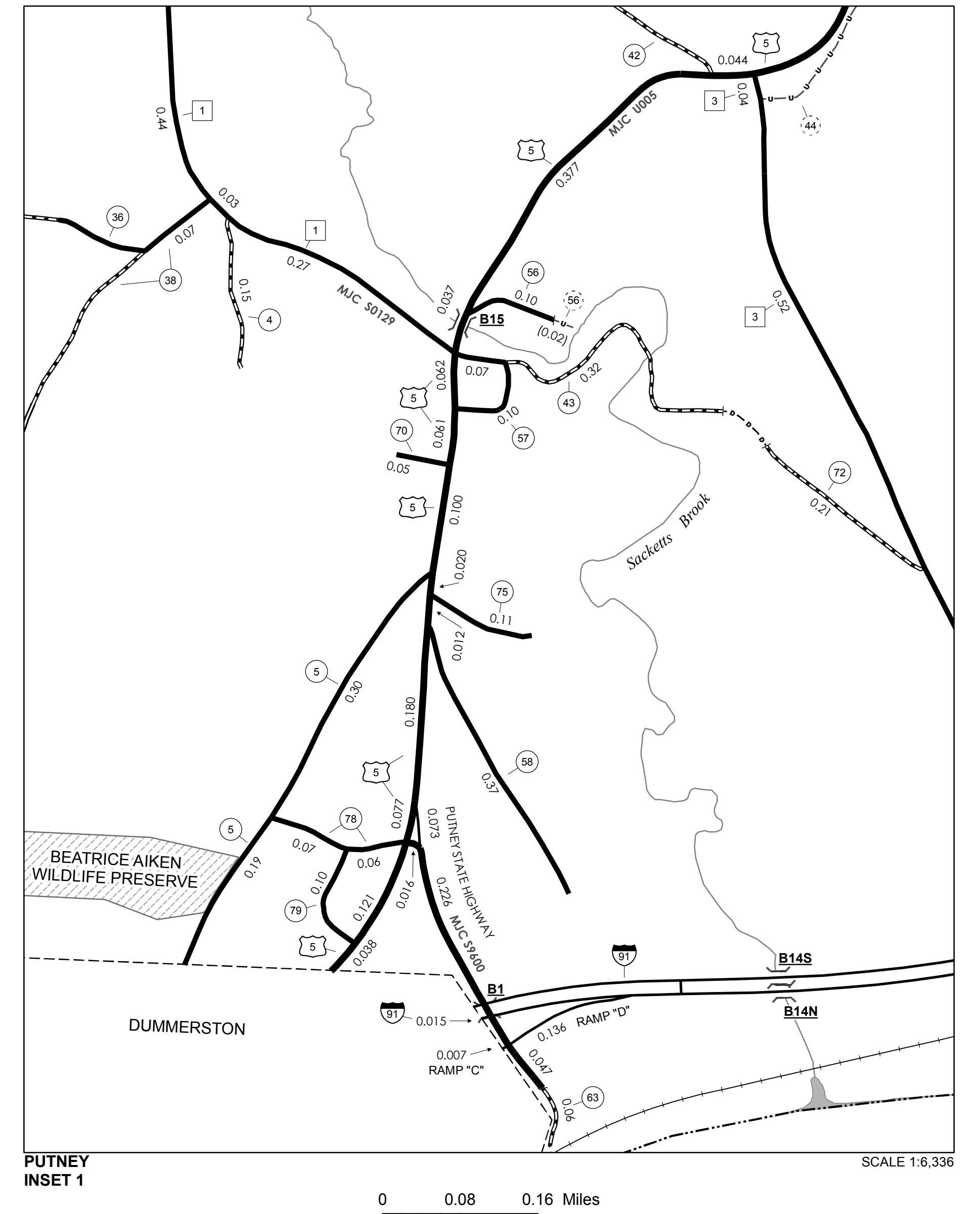
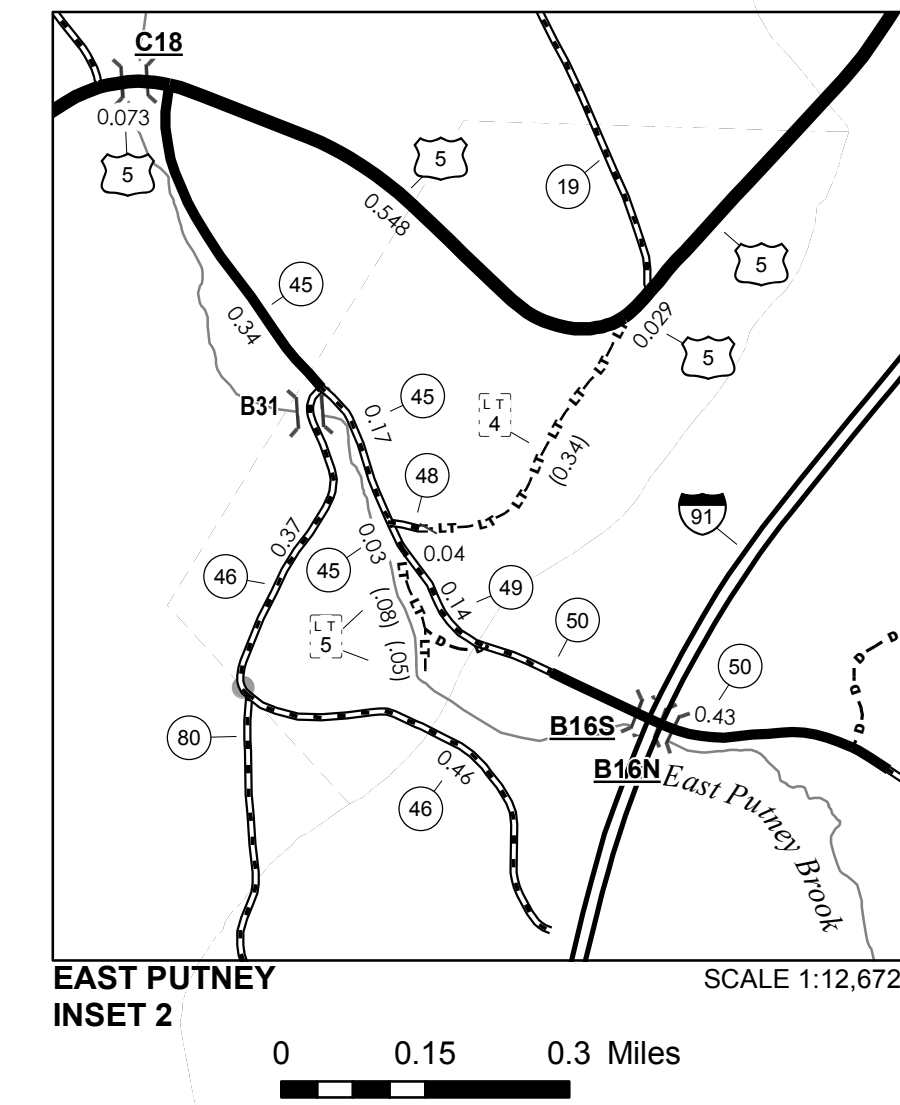
TOWN HWY. No.

23	(0.25)
TOTAL	0.25

* The sections of the town highways listed above are legally Class 3, but have been deemed "Not Up To Standard" and are functionally Class 4 Town Highways

LEGAL TRAIL No.

1	(0.90)
2	(0.50)
3	(0.98)
4	(0.34)
5	(0.13)
6	(1.26)
TOTAL	4.11



VERMONT GENERAL HIGHWAY MAP
Town of Putney
 WINDHAM COUNTY
 Transportation District #2
 Prepared by the Vermont Agency of Transportation
 Division of Policy, Planning and Intermodal Development
 in cooperation with
 U.S. Department of Transportation
 Federal Highway Administration
 Mileage as of February 10, 2016
 Map prepared July 20, 2016
 SCALE 1:31,680

0.5 0 0.5 1 1.5 2
 Miles
 0.5 0 0.5 1 1.5 2
 Kilometers

- HIGHWAYS**
- INTERSTATE
 - U.S. ROUTE
 - STATE ROUTE
 - CLASS 1
 - CLASS 2
 - CLASS 3
 - CLASS 4
 - LEGAL TRAIL
- INTERSTATE OR DIVIDED HIGHWAY
 STATE - HARD SURFACE OR PAVED
 TOWN - HARD SURFACE OR PAVED
 GRAVEL
 SOIL OR GRADED AND DRAINED EARTH
 UNIMPROVED OR PRIMITIVE
 IMPASSABLE OR UNTRAVELED
 LEGAL TRAIL
 DISCONTINUED
 HIGHWAY CLASS CHANGE
 RAILROAD
 INACTIVE RAILROAD
 NATIONAL FOREST ROAD
 STATE FOREST HIGHWAY
 PARK AND RIDE
- PUBLIC LAND - GREEN MOUNTAIN NATIONAL FOREST
 PUBLIC LAND - STATE/MUNICIPAL
- POLITICAL SUBDIVISIONS**
- STATE BOUNDARY
 - COUNTY BOUNDARY
 - TOWN BOUNDARY
 - VILLAGE BOUNDARY
 - URBAN COMPACT BOUNDARY
 - WATER BODY
 - STREAM OR BROOK
- BRIDGE OR CULVERT**
- BRIDGE OR CULVERT > 20'
 - BRIDGE OR CULVERT 6' - 20'
 - VOBCIT BRIDGE
 - VOBCIT CULVERT > 6'
 - STATE BRIDGE OR CULVERT IDENTIFIER
 - TOWN BRIDGE OR CULVERT IDENTIFIER
- FEDERAL CLASSIFICATION IDENTIFIER
 FAU URBAN ARTERIAL OR COLLECTOR
 MA MINOR ARTERIAL
 MJC MAJOR COLLECTOR
 MNC MINOR COLLECTOR
 PA PRINCIPAL ARTERIAL

DISCLAIMER:
 The untraveled highways (laid-out town highways), discontinued highways, and legal trails hereon are those of which the Agency of Transportation has record; others may exist.
 Highway and bridge data by the Agency of Transportation. Town short structures are drawn from the Vermont Online Bridge & Culvert Inventory Tool (VOBCIT) database. All other data from the Vermont Center for Geographic Information. Only named streams are shown.