

TOWN HWY. No.	LENGTH IN MILES CLASS 3	CLASS 4	TOWN HWY. No.	LENGTH IN MILES CLASS 3	CLASS 4	TOWN HWY. No.	LENGTH IN MILES CLASS 3	CLASS 4
4	0.15		29	0.30		58	0.37	
5	0.49		30		(0.38)	59	0.57	(0.75)
6	1.45		31	0.07		60	0.57	(0.08)
7	1.40		32	0.98		61	2.38	
9	1.33		33	0.68		62	0.31	(0.22)
10	0.97	(0.42)	36	0.94		63	0.06	
11	0.15		37	0.59		64	0.60	
12	1.10	(0.80)	38	1.71		65	0.21	
13	2.16		40		(0.10)	66	0.19	
14	1.39		41	0.06		67	0.07	
15	0.58		42	0.70		70	0.05	
17	1.37		43	0.39		71	0.14	
18	0.28		44		(0.47)	72	0.21	
19	1.72		45	0.54		73	0.64	
20		(0.31)	46	0.83		74	0.03	
21	0.34		48	0.04		75	0.11	
22	1.27	(0.39)	49	0.14		76	0.38	
23	0.22		50	0.92		77	0.34	
24	0.42		51	0.26		78	0.13	
25	0.75		52	0.40		79	0.10	
26	0.22		53		(0.10)	80	0.99	
27	0.64	(0.66)	56	0.10	(0.02)	TOTAL	38.98	4.70
28	2.95		57	0.10				

MILEAGE SUMMARY

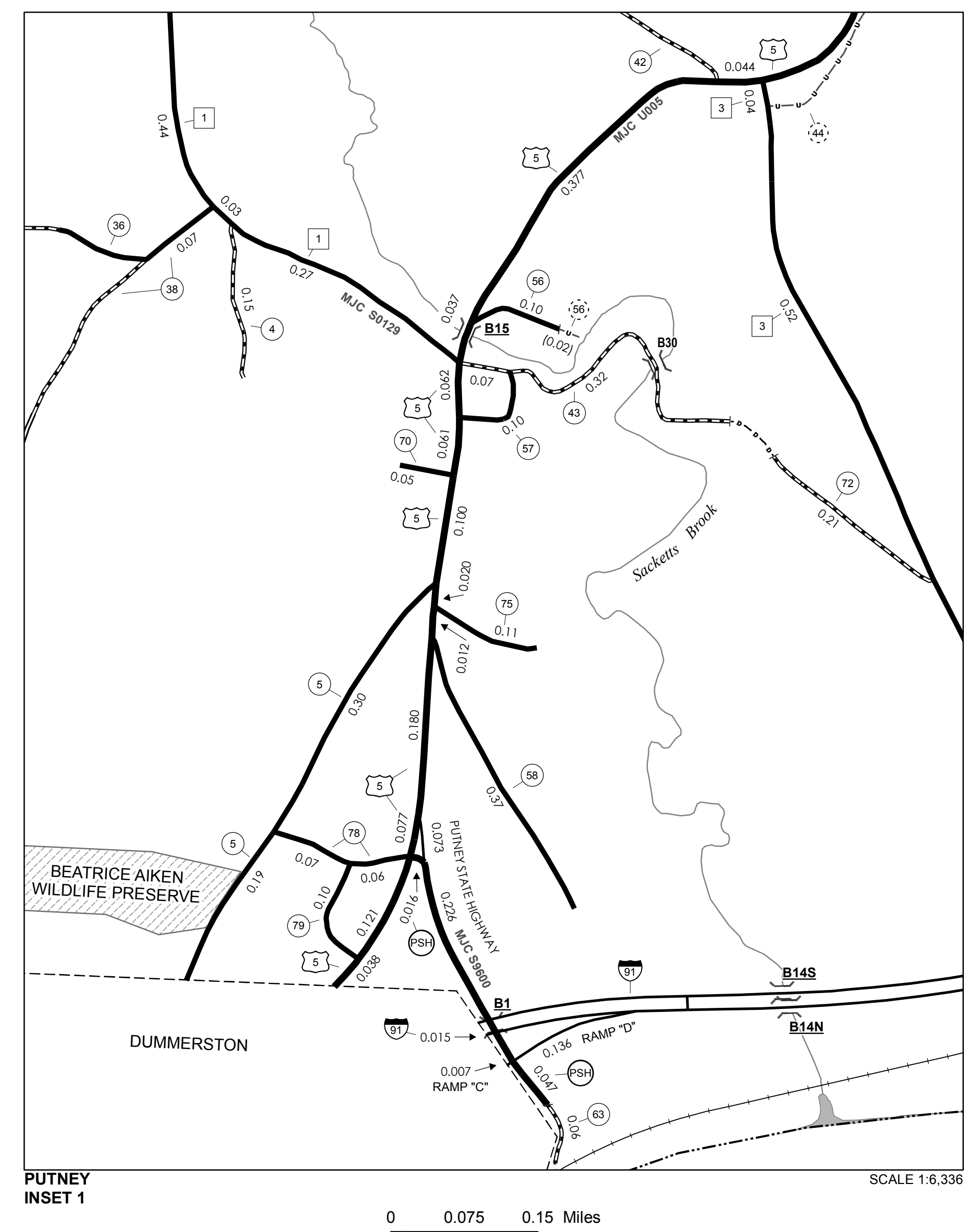
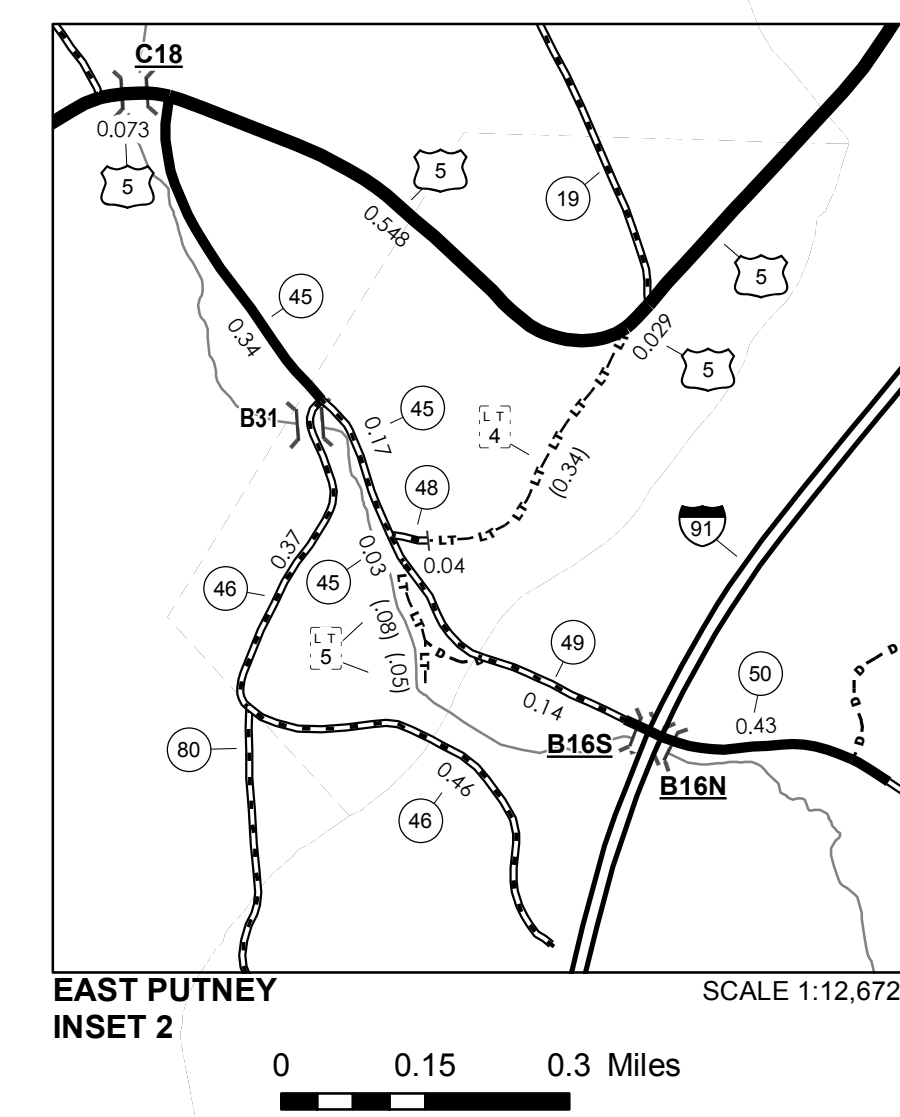
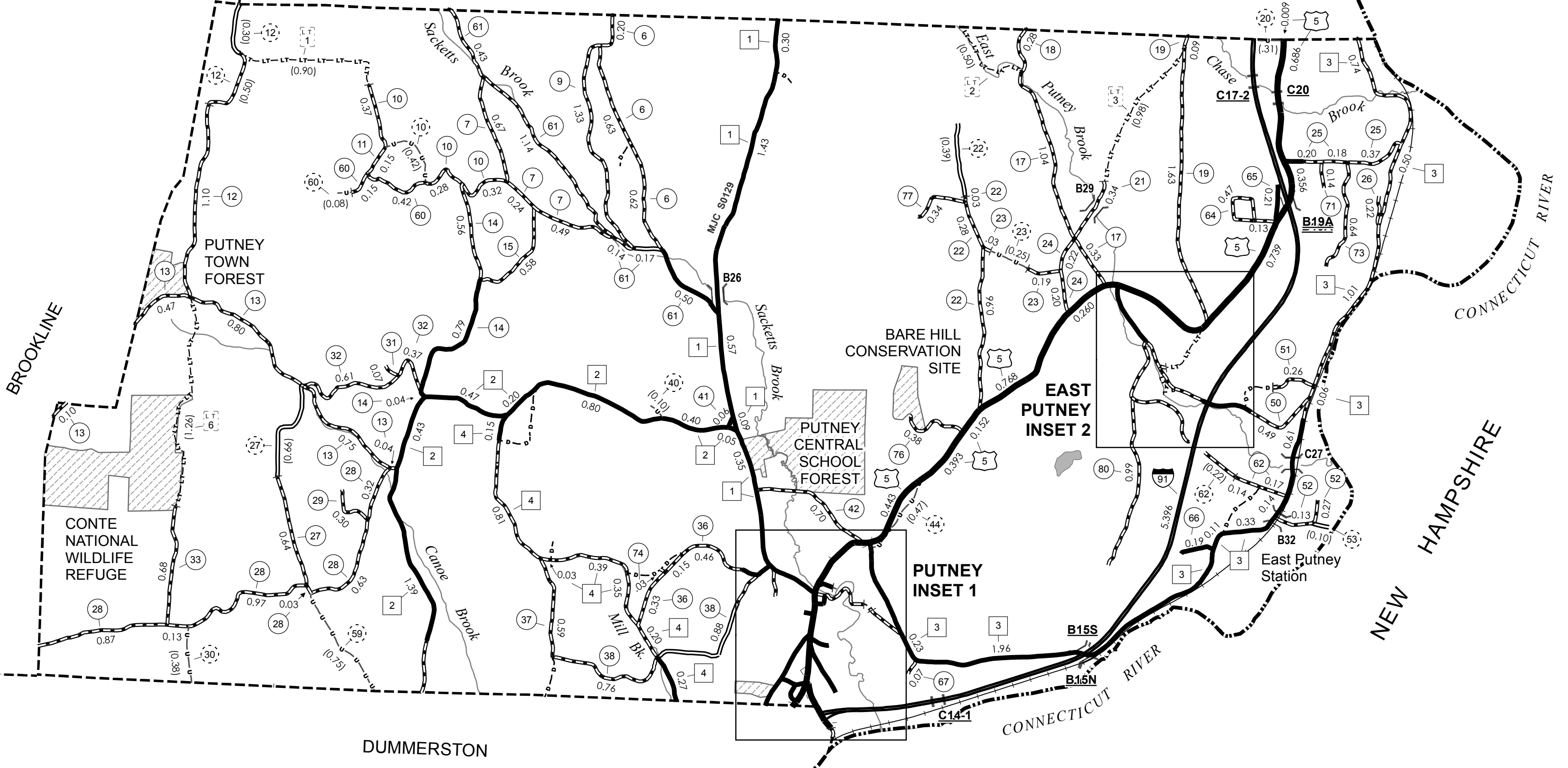
CLASS 2	3.480	
TH-1	3.740	
TH-2	6.250	
TH-3	2.200	
TH-4		
TOTAL CLASS 2	15.670	
CLASS 3		
TOTAL CLASS 3	38.98	
TOTAL TOWN	54.650	
STATE HIGHWAY		
NSH-PSH	0.289	
TOTAL STATE HIGHWAY	0.289	
STATE HIGHWAY - Ramps		
NSH-PSH	0.073	
TOTAL STATE HIGHWAY - Ramps	0.073	
US HIGHWAY		
US-5	5.585	
TOTAL US HIGHWAY	5.585	
TOTAL STATE	5.947	
INTERSTATE		
I-91	5.411	
TOTAL INTERSTATE	5.411	
INTERSTATE - Ramps		
I-91	0.143	
TOTAL INTERSTATE - Ramps	0.143	
TOTAL INTERSTATE	5.554	

TOTAL, TRAVELED HIGHWAYS, FEB. 10, 2013: 66.151
(Excludes Class 4, Legal Trail, and Unidentified Corridor Mileage)

TOWN HWY. No.	LENGTH IN MILES "NOT UP TO STANDARD"
23	(0.25)
TOTAL	0.25

* The sections of the town highways listed above are legally Class 3, but have been deemed "Not Up To Standard" and are functionally Class 4 Town Highways

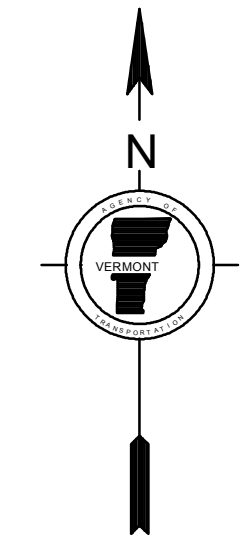
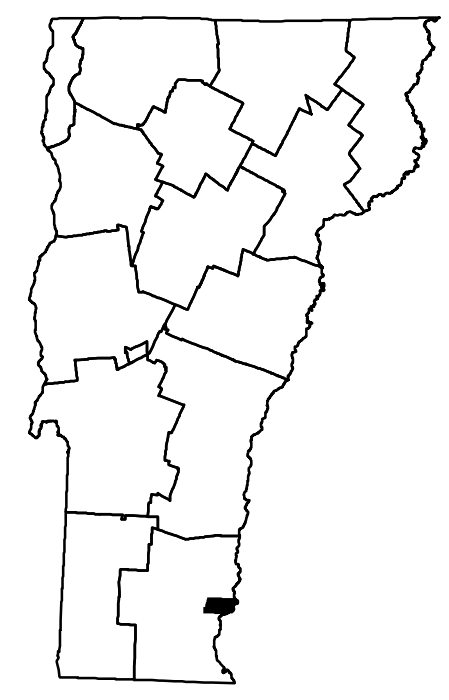
LEGAL TRAIL No.	LENGTH IN MILES LEGAL TRAIL
1	(0.90)
2	(0.50)
3	(0.98)
4	(0.34)
5	(0.13)
6	(1.26)
TOTAL	4.11



Vermont State Plane Coordinate System
North American Datum of 1983
SPCS_Zone_Identifier: 4400
Geodetic Reference System 80
4,000-meter grid, Easting - Northing

DISCLAIMER:
The untraveled highways (laid-out town highways), discontinued highways, and legal trails hereon are those of which the Agency of Transportation has record; others may exist.
Highway and bridge data by the Agency of Transportation. All other data from the Vermont Center for Geographic Information. Only named streams are shown.

- HIGHWAYS**
- INTERSTATE
 - U.S. ROUTE
 - STATE ROUTE
 - CLASS 1
 - CLASS 2
 - CLASS 3
 - CLASS 4
 - LEGAL TRAIL
- INTERSTATE OR DIVIDED HIGHWAY
STATE - HARD SURFACE OR PAVED
TOWN - HARD SURFACE OR PAVED
GRAVEL
SOIL OR GRADED AND DRAINED EARTH
UNIMPROVED OR PRIMITIVE
IMPASSABLE OR UNTRAVELED
LEGAL TRAIL
DISCONTINUED
HIGHWAY CLASS CHANGE
RAILROAD
INACTIVE RAILROAD
NATIONAL FOREST ROAD
STATE FOREST HIGHWAY
PARK AND RIDE
- PUBLIC LAND - GREEN MOUNTAIN NATIONAL FOREST
PUBLIC LAND - STATE/MUNICIPAL
- POLITICAL SUBDIVISIONS**
- STATE BOUNDARY
 - COUNTY BOUNDARY
 - TOWN BOUNDARY
 - VILLAGE BOUNDARY
 - URBAN COMPACT BOUNDARY
 - WATER BODY
 - STREAM OR BROOK
- BRIDGE OR CULVERT**
- BRIDGE OR CULVERT GREATER THAN 20'
 - BRIDGE OR CULVERT 6' - 20'
 - STATE BRIDGE OR CULVERT IDENTIFIER
 - TOWN BRIDGE OR CULVERT IDENTIFIER
- FEDERAL CLASSIFICATION IDENTIFIER
FAU URBAN ARTERIAL OR COLLECTOR
MA MINOR ARTERIAL
MJC MAJOR COLLECTOR
MNC MINOR COLLECTOR
PA PRINCIPAL ARTERIAL



**VERMONT
GENERAL HIGHWAY MAP
Town of Putney**

WINDHAM COUNTY
Transportation District #2
Prepared by the
Vermont Agency of Transportation
Division of Policy, Planning and Intermodal Development
in cooperation with
U.S. Department of Transportation
Federal Highway Administration

