

TOWN HWY. No.	LENGTH IN MILES CLASS 3	CLASS 4
6	0.90	
7	0.45	
8	0.23	
9	0.25	
10	0.05	
11	1.54	
12	0.68	
13	0.74	(0.40)
14	0.15	
15	3.39	
16	0.40	
18	0.33	
19	6.34	
20	4.15	
21	1.56	
22	0.65	
23	0.18	
24	0.44	
25	0.10	
26	1.57	
27	2.42	
29	0.39	
30	2.05	
31	0.29	
32	1.84	
33		(0.10)
34	0.07	
35	1.84	
36	0.27	
37	0.40	
39	0.29	
40	0.20	
41	2.02	
42	1.90	
43	1.00	
44	0.20	
45	0.91	
47	0.49	
48	0.06	
49	0.06	
50	0.08	
51	0.14	
52	0.27	
53	0.28	
55	0.09	
56	0.11	
58		(0.16)
59	0.06	
60	0.02	
61	0.20	
63	0.02	
64	0.29	
65	0.15	
66	0.78	
68	0.09	
69	0.05	
70	0.10	
71	0.74	
75	0.67	
76	0.61	
77	0.26	
78	0.40	
80	0.05	
82	0.18	
83	0.46	
84	0.15	
<b>TOTAL</b>	<b>47.05</b>	<b>0.66</b>

**MILEAGE SUMMARY**

CLASS	LENGTH (MILES)	TOTAL
CLASS 2	16.900	16.900
CLASS 3	47.05	47.05
<b>TOTAL TOWN</b>	<b>63.950</b>	<b>63.950</b>
STATE HIGHWAY VT-30	5.662	5.662
<b>TOTAL STATE HIGHWAY</b>	<b>5.662</b>	<b>5.662</b>
<b>TOTAL STATE</b>	<b>5.662</b>	<b>5.662</b>

**TOTAL, TRAVELED HIGHWAYS, FEB. 10, 2014: 69.612**  
 (Excludes Class 4, Legal Trail, and Unidentified Corridor Mileage)

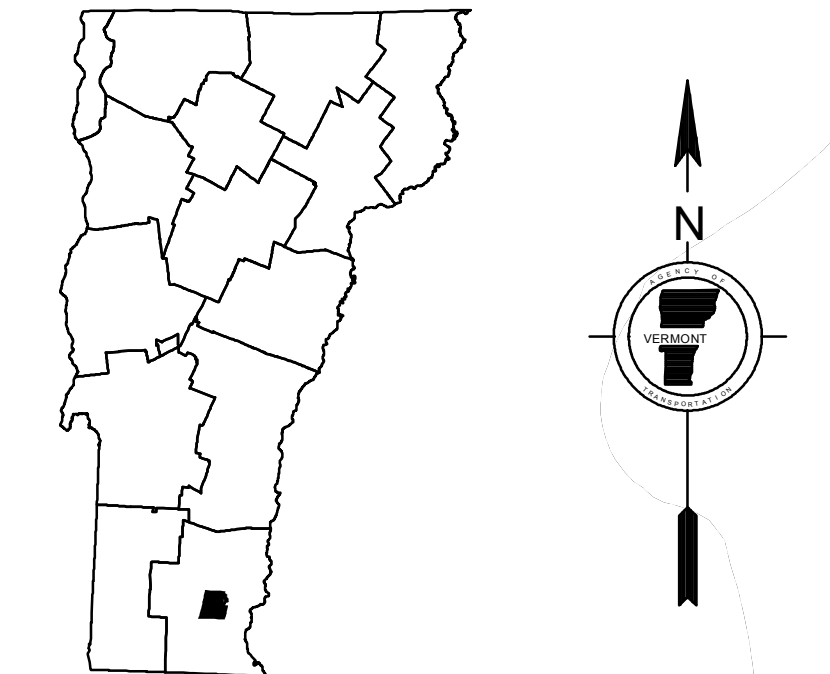
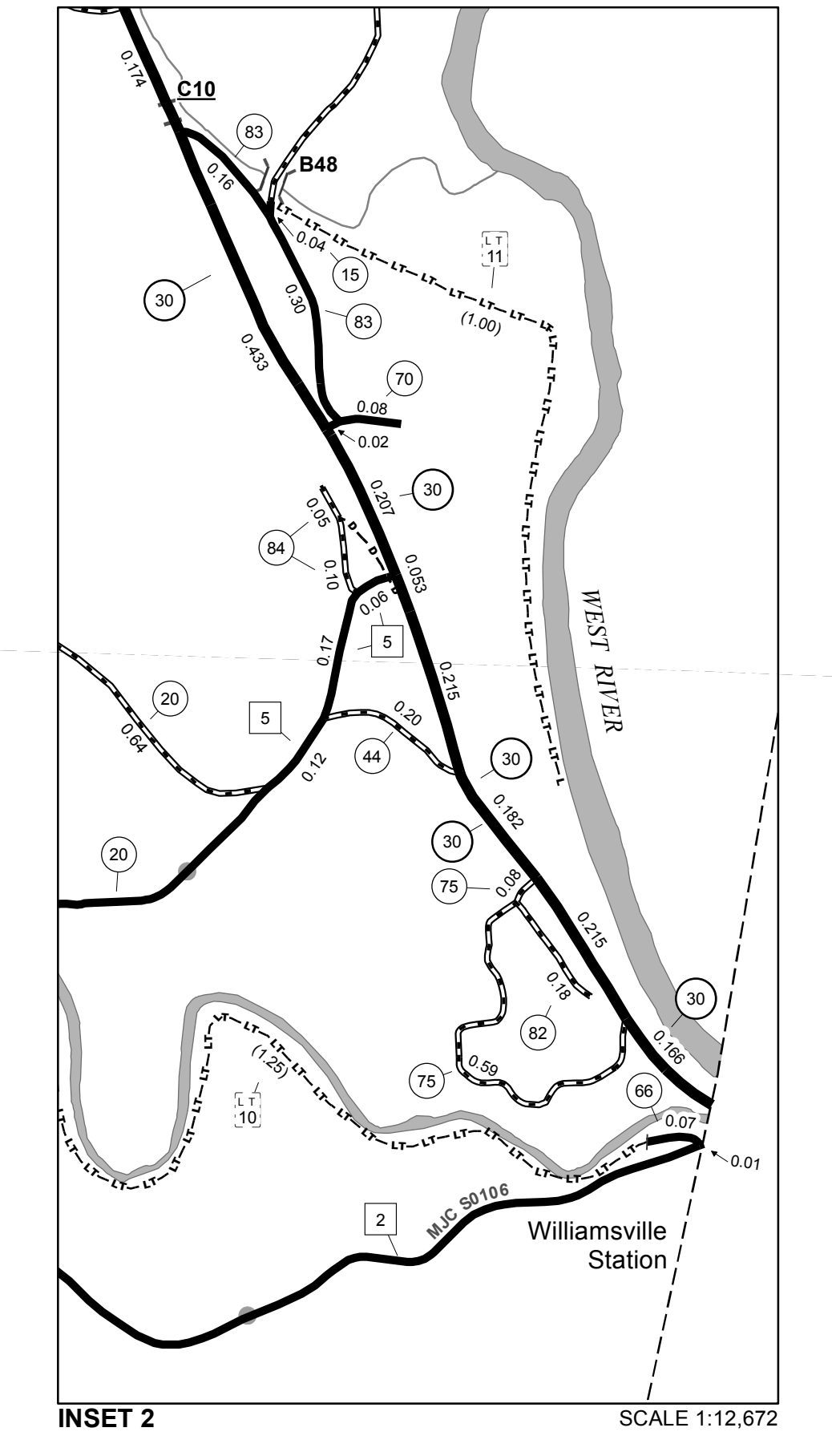
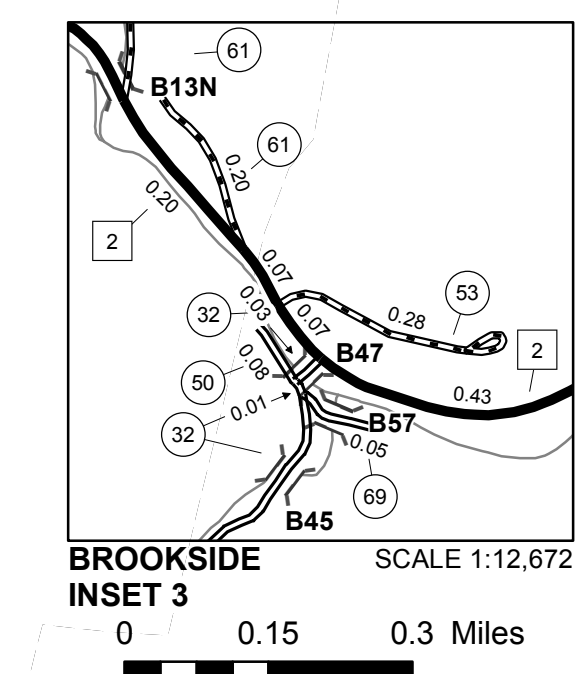
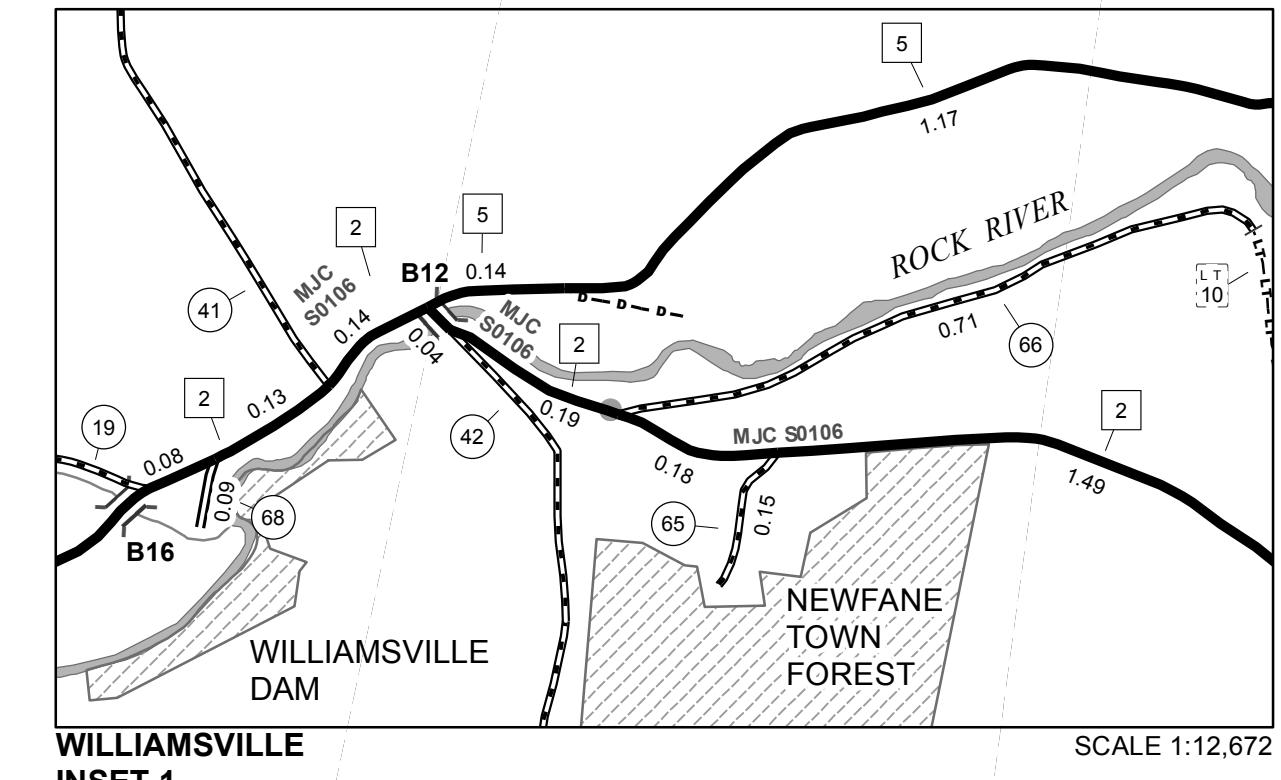
**LEGAL TRAIL**

LEGAL TRAIL No.	LENGTH IN MILES LEGAL TRAIL
1	(0.38)
2	(0.89)
3	(2.00)
4	(1.00)
5	(3.50)
6	(0.50)
7	(0.49)
8	(0.23)
9	(0.97)
10	(1.25)
11	(1.00)
12	(0.28)
<b>TOTAL</b>	<b>12.49</b>

- HIGHWAYS**
- INTERSTATE
  - U.S. ROUTE
  - STATE ROUTE
  - CLASS 1
  - CLASS 2
  - CLASS 3
  - CLASS 4
  - LEGAL TRAIL
- INTERSTATE OR DIVIDED HIGHWAY**
- STATE - HARD SURFACE OR PAVED
  - TOWN - HARD SURFACE OR PAVED
  - GRAVEL
  - SOIL OR GRADED AND DRAINED EARTH
  - UNIMPROVED OR PRIMITIVE
  - IMPASSABLE OR UNTRAVELED
  - LEGAL TRAIL
  - DISCONTINUED
  - HIGHWAY CLASS CHANGE
  - RAILROAD
  - INACTIVE RAILROAD
  - NATIONAL FOREST ROAD
  - STATE FOREST HIGHWAY
  - PARK AND RIDE
- PUBLIC LAND - GREEN MOUNTAIN NATIONAL FOREST**
- PUBLIC LAND - STATE/MUNICIPAL
- POLITICAL SUBDIVISIONS**
- STATE BOUNDARY
  - COUNTY BOUNDARY
  - TOWN BOUNDARY
  - VILLAGE BOUNDARY
  - URBAN COMPACT BOUNDARY
  - WATER BODY
  - STREAM OR BROOK
  - BRIDGE OR CULVERT
    - BRIDGE OR CULVERT > 20'
    - BRIDGE OR CULVERT 6' - 20'
    - VOBCIT BRIDGE
    - VOBCIT CULVERT > 6'
    - STATE BRIDGE OR CULVERT IDENTIFIER
    - TOWN BRIDGE OR CULVERT IDENTIFIER
- FEDERAL CLASSIFICATION IDENTIFIER**
- FAU - URBAN ARTERIAL OR COLLECTOR
  - MA - MINOR ARTERIAL
  - MJC - MAJOR COLLECTOR
  - MNC - MINOR COLLECTOR
  - PA - PRINCIPAL ARTERIAL

**DISCLAIMER:**  
 The untraveled highways (laid-out town highways), discontinued highways, and legal trails hereon are those of which the Agency of Transportation has record; others may exist.

Highway and bridge data by the Agency of Transportation. Town short structures are drawn from the Vermont Online Bridge & Culvert Inventory Tool (VOBCIT) database. All other data from the Vermont Center for Geographic Information. Only named streams are shown.



**VERMONT GENERAL HIGHWAY MAP**  
**Town of Newfane**

WINDHAM COUNTY

Transportation District #2

Prepared by the  
 Vermont Agency of Transportation  
 Division of Policy, Planning and Intermodal Development  
 in cooperation with  
 U.S. Department of Transportation  
 Federal Highway Administration

Mileage as of February 10, 2014  
 Map prepared October 06, 2014

SCALE 1:31,680

