

TOWN HWY. No.	LENGTH IN MILES CLASS 3	LENGTH IN MILES CLASS 4	TOWN HWY. No.	LENGTH IN MILES CLASS 3	LENGTH IN MILES CLASS 4	TOWN HWY. No.	LENGTH IN MILES CLASS 3	LENGTH IN MILES CLASS 4
4	1.07		28	0.41		55	0.27	
5	0.96		29		(0.15)	56	0.90	
6	1.37		30	5.12		57	0.11	(1.52)
7	0.15		31	0.06	(0.34)	58		(0.05)
8	0.02		32		(0.38)	60		(0.15)
9	0.59		34	0.10		62	0.06	
10	0.90		35	3.89		63	1.42	
11	0.30		36	1.03		64	0.43	
12	0.57		37	0.25		65	0.42	
13	0.78		38	0.08		66	0.11	(0.06)
14	0.68		39	0.56		67	0.52	
15	2.83		41	1.40		68	0.13	
16	0.15		42	0.83		69	0.40	
17	0.92		43	0.27		70	0.04	
18	0.34		44	0.77		85	0.48	
19	0.65		45	0.06		86	0.34	
20	3.94		46	0.03	(0.02)	87	0.39	
21	0.28		47	0.45	(0.14)	88	0.27	
22	0.58		49	0.14		89	0.09	
23	0.30		50	0.08		92	0.07	
24	0.94		51	0.64		93	0.30	
25	0.12		52	0.07		94	0.50	
26	0.20		53	0.14		95		(0.07)
27	0.70		54	0.05		TOTAL	43.02	2.88

LEGAL TRAIL No.	LENGTH IN MILES LEGAL TRAIL	TOWN HWY. No.	LENGTH IN MILES "NOT UP TO STANDARD"
1	(0.65)	62	(0.07)
2	(0.75)	TOTAL	0.07
3	(0.08)	*The sections of the town highways listed above are legally Class 3, but have been deemed "Not Up To Standard" and are functionally Class 4 Town Highways	
4	(0.80)		
5	(0.15)		
6	(1.00)		
7	(0.40)		
8	(1.10)		
9	(0.20)		
10	(0.85)		
11	(2.10)		
12	(0.30)		
13	(0.74)		
14	(0.45)		
15	(0.74)		
16	(0.95)		
17	(1.10)		
18	(0.30)		
19	(0.42)		
20	(1.00)		
21	(1.00)		
22	(2.04)		
23	(1.35)		
24	(0.40)		
25	(0.70)		
26	(0.04)		
TOTAL	19.61		

MILEAGE SUMMARY

CLASS 2			
TH-1	6.000		
TH-2	0.440		
TOTAL CLASS 2		6.440	
CLASS 3			
TOTAL CLASS 3		43.02	
TOTAL TOWN		49.460	
STATE HIGHWAY			
VT-30	10.119		
VT-100	4.556		
TOTAL STATE HIGHWAY		14.675	
TOTAL STATE		14.675	
TOTAL TRAVELED HIGHWAYS, FEB. 10, 2014:	64.135		

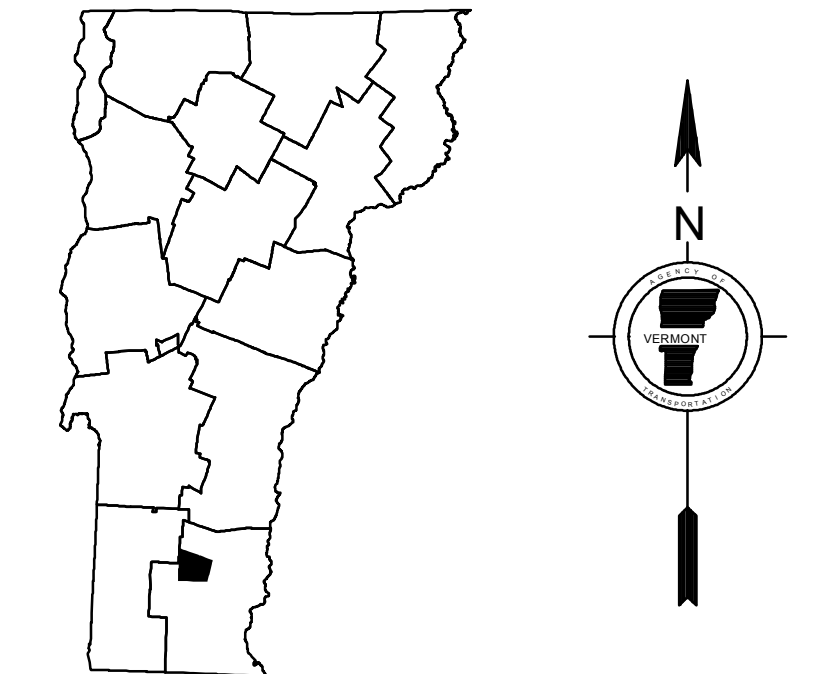
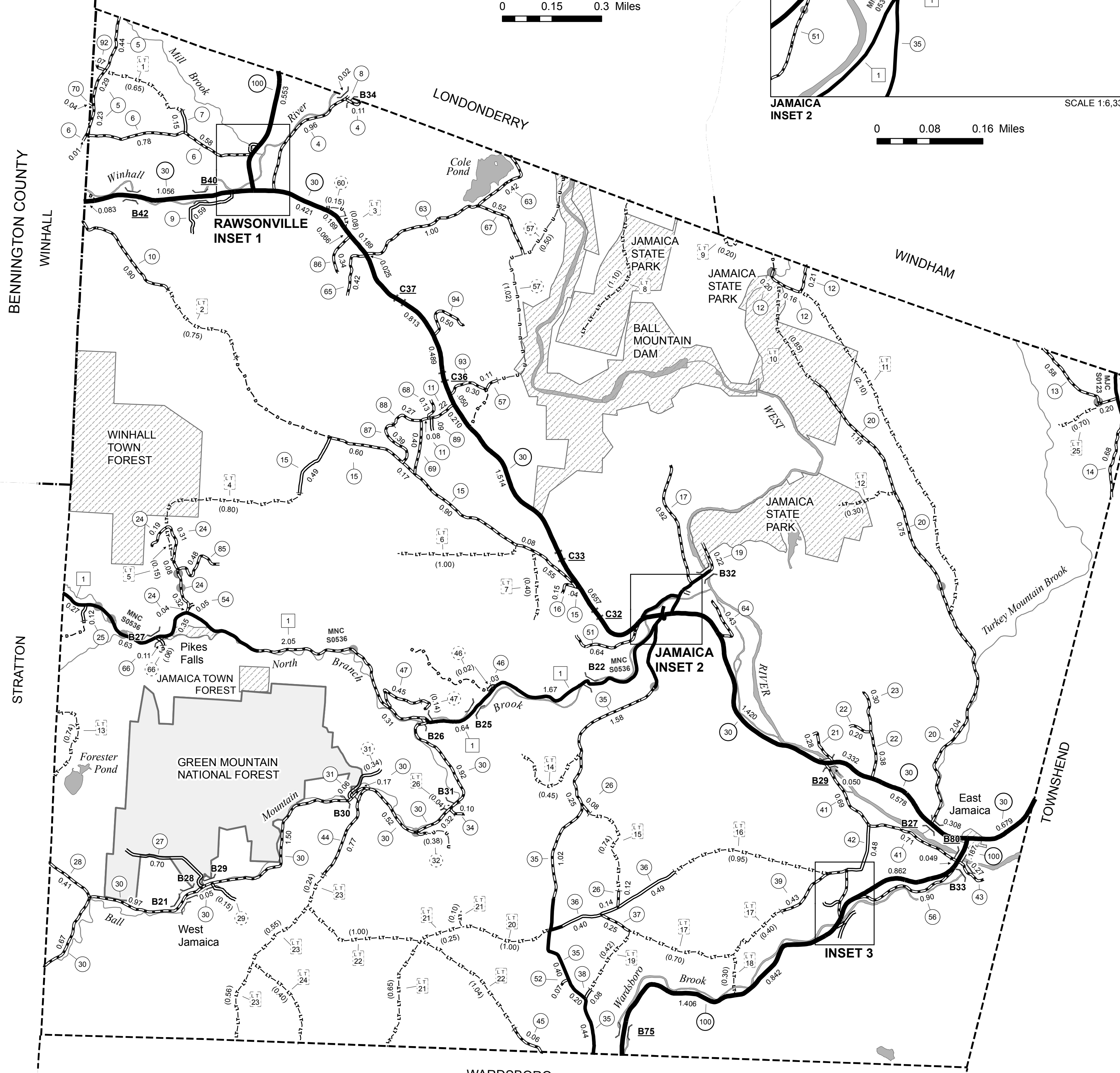
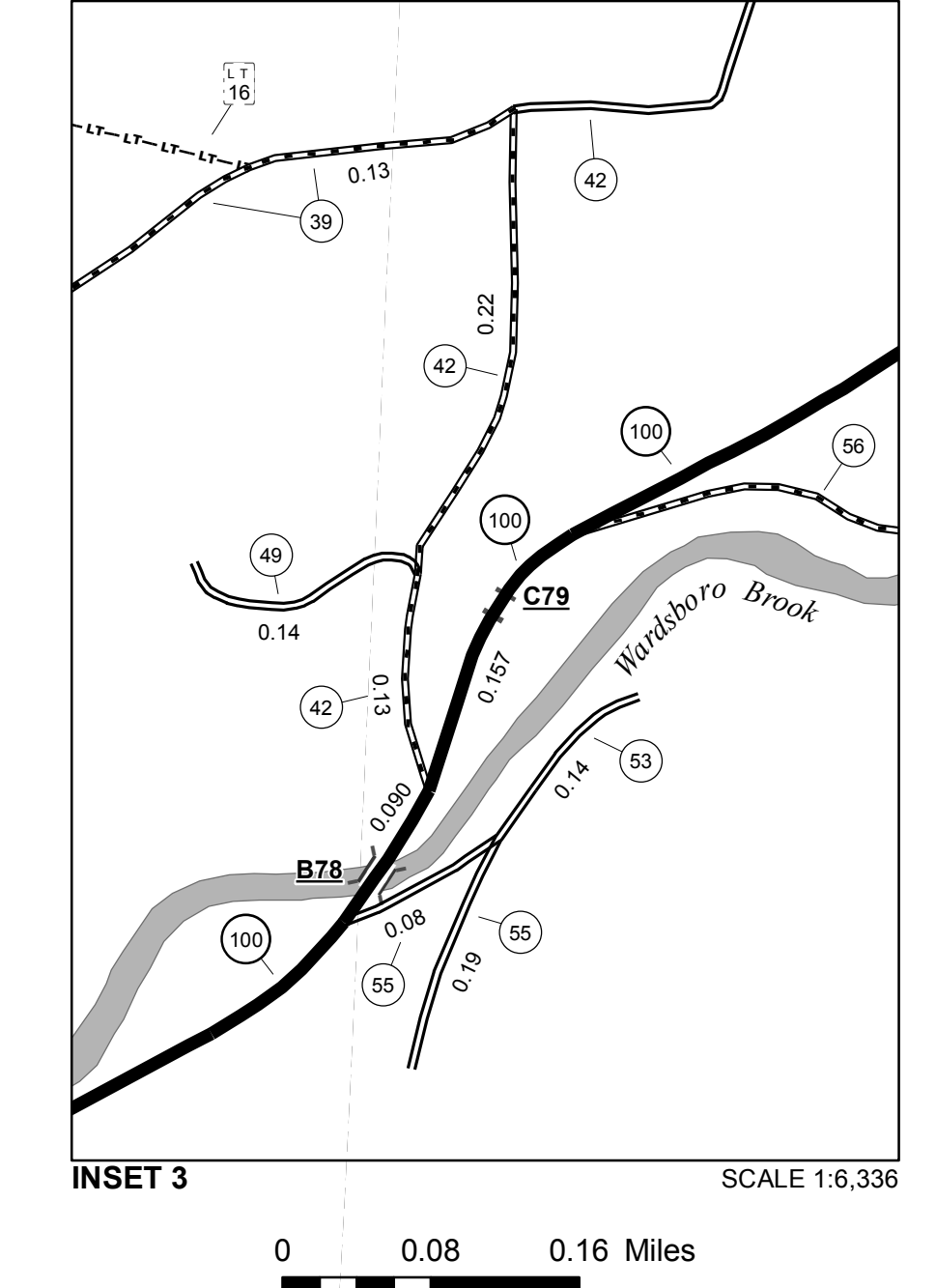
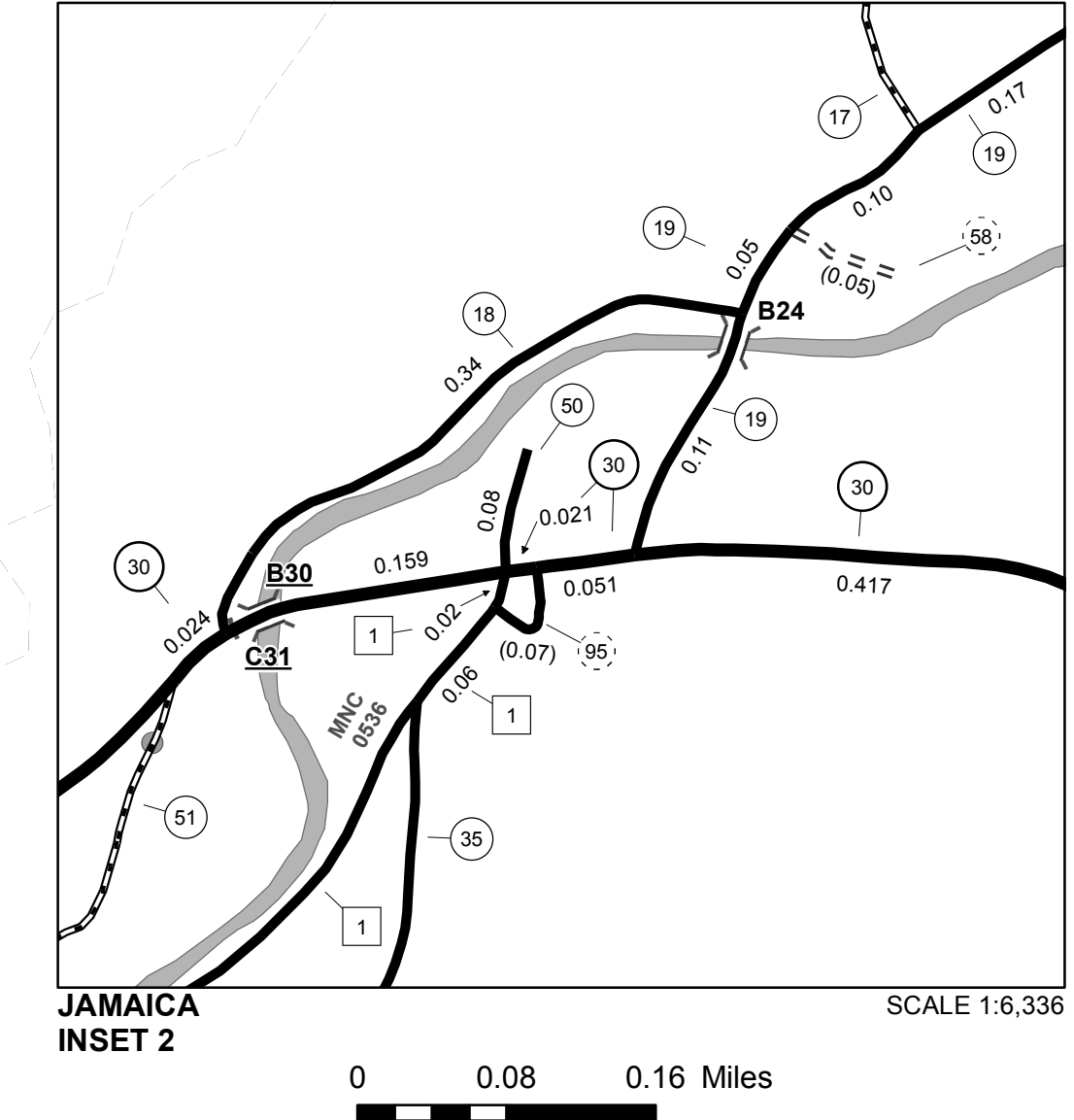
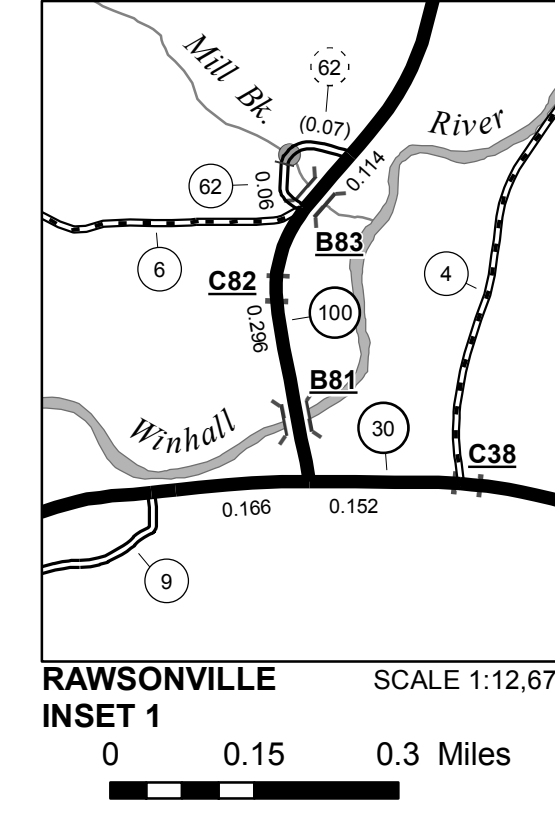
(Excludes Class 4, Legal Trail, and Unidentified Corridor Mileage)

- HIGHWAYS**
- INTERSTATE OR DIVIDED HIGHWAY
 - INTERSTATE
 - U.S. ROUTE
 - STATE ROUTE
 - CLASS 1
 - CLASS 2
 - CLASS 3
 - CLASS 4
 - LEGAL TRAIL
 - INTERSTATE OR DIVIDED HIGHWAY
 - STATE - HARD SURFACE OR PAVED
 - TOWN - HARD SURFACE OR PAVED
 - GRAVEL
 - SOIL OR GRADED AND DRAINED EARTH
 - UNIMPROVED OR PRIMITIVE
 - IMPASSABLE OR UNTRAVELED
 - LEGAL TRAIL
 - DISCONTINUED
 - HIGHWAY CLASS CHANGE
 - RAILROAD
 - INACTIVE RAILROAD
 - NATIONAL FOREST ROAD
 - STATE FOREST HIGHWAY
 - PARK AND RIDE
- POLITICAL SUBDIVISIONS**
- STATE BOUNDARY
 - COUNTY BOUNDARY
 - TOWN BOUNDARY
 - VILLAGE BOUNDARY
 - URBAN COMPACT BOUNDARY
 - WATER BODY
 - STREAM OR BROOK
- BRIDGE OR CULVERT**
- BRIDGE OR CULVERT > 20'
 - BRIDGE OR CULVERT 6' - 20'
 - VOBCIT BRIDGE
 - VOBCIT CULVERT > 6'
 - STATE BRIDGE OR CULVERT IDENTIFIER
 - TOWN BRIDGE OR CULVERT IDENTIFIER
- FEDERAL CLASSIFICATION IDENTIFIER**
- FAU URBAN ARTERIAL OR COLLECTOR
 - MA MINOR ARTERIAL
 - MJC MAJOR COLLECTOR
 - MNC MINOR COLLECTOR
 - PA PRINCIPAL ARTERIAL
- PUBLIC LAND - GREEN MOUNTAIN NATIONAL FOREST**
- PUBLIC LAND - STATE/MUNICIPAL**

DISCLAIMER:
The untraveled highways (laid-out town highways), discontinued highways, and legal trails herein are those of which the Agency of Transportation has record; others may exist.

Highway and bridge data by the Agency of Transportation. Town short structures are drawn from the Vermont Online Bridge & Culvert Inventory Tool (VOBCIT) database. All other data from the Vermont Center for Geographic Information. Only named streams are shown.

Vermont State Plane Coordinate System
North American Datum of 1983
SPCS_Zone_Identifier: 4400
Geodetic Reference System 80
4,000-meter grid, Easting - Northing



VERMONT
GENERAL HIGHWAY MAP
Town of Jamaica
WINDHAM COUNTY
Transportation District #2

Prepared by the
Vermont Agency of Transportation
Division of Policy, Planning and Intermodal Development
in cooperation with
U.S. Department of Transportation
Federal Highway Administration

Mileage as of February 10, 2014
Map prepared October 06, 2014
SCALE 1:31,680

0.5 0 0.5 1 1.5 2
Miles
0.5 0 0.5 1 1.5 2
Kilometers