

TOWN HWY. No.	LENGTH IN MILES CLASS 3	LENGTH IN MILES CLASS 4
6	3.96	
7	2.19	
8	2.13	
9	0.02	
10	0.65	
11	0.93	
12	0.06	(0.14)
13		(0.50)
14	0.15	
15	1.43	(0.54)
17	0.20	
18	0.95	
19	0.53	
20	2.95	
21	0.31	
22	0.14	(0.19)
23	0.22	(0.59)
24	0.21	(0.59)
25	1.17	
26	0.20	
28	0.16	
29	1.80	
30	0.12	
31	0.27	
32		(0.28)
34	0.08	(0.46)
35	0.08	
36	0.23	(0.18)
37	0.51	(0.55)
38	2.50	
39	1.77	
41		(0.65)
42	0.68	(0.62)
43	2.08	(2.82)
44	0.27	(0.69)
45	0.18	(0.36)
46	0.71	
47	0.15	
48	0.11	
49	0.06	
50	0.05	
51	0.05	
52	0.03	
53	0.16	
54	0.15	
TOTAL	30.60	9.16

LEGAL TRAIL No.	LENGTH IN MILES LEGAL TRAIL
1	(0.81)
2	(1.09)
3	(0.75)
5	(0.70)
6	(0.34)
TOTAL	3.69

MILEAGE SUMMARY		
CLASS 2		
TH-1	9.770	
TH-2	3.730	
TH-3	4.540	
TH-4	0.260	
TOTAL CLASS 2	18.300	
CLASS 3		
TOTAL CLASS 3	30.60	
TOTAL TOWN	48.900	
TOTAL STATE	0.000	

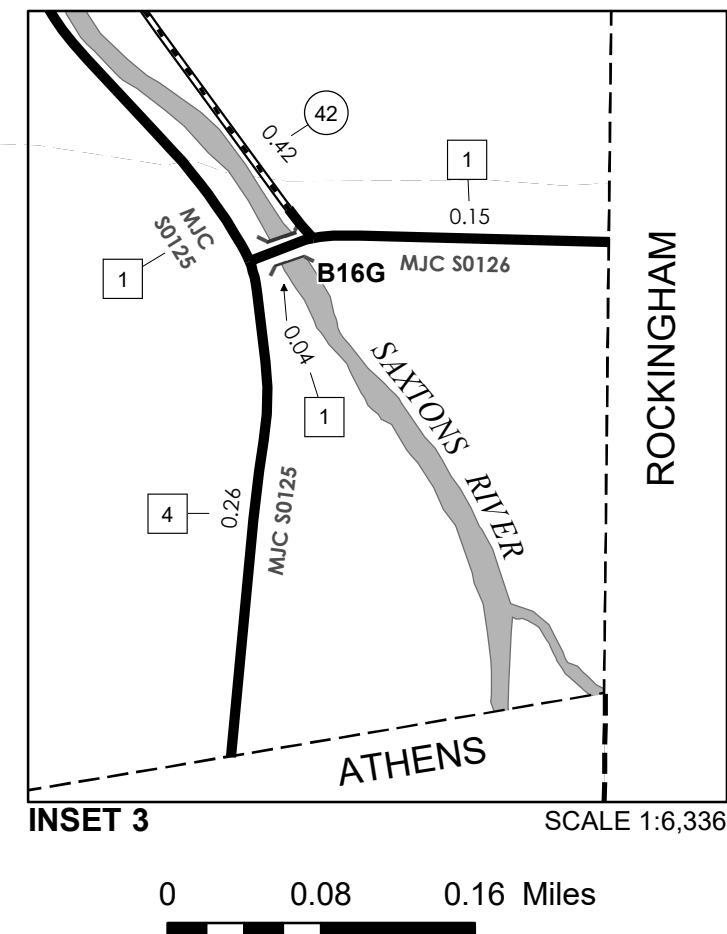
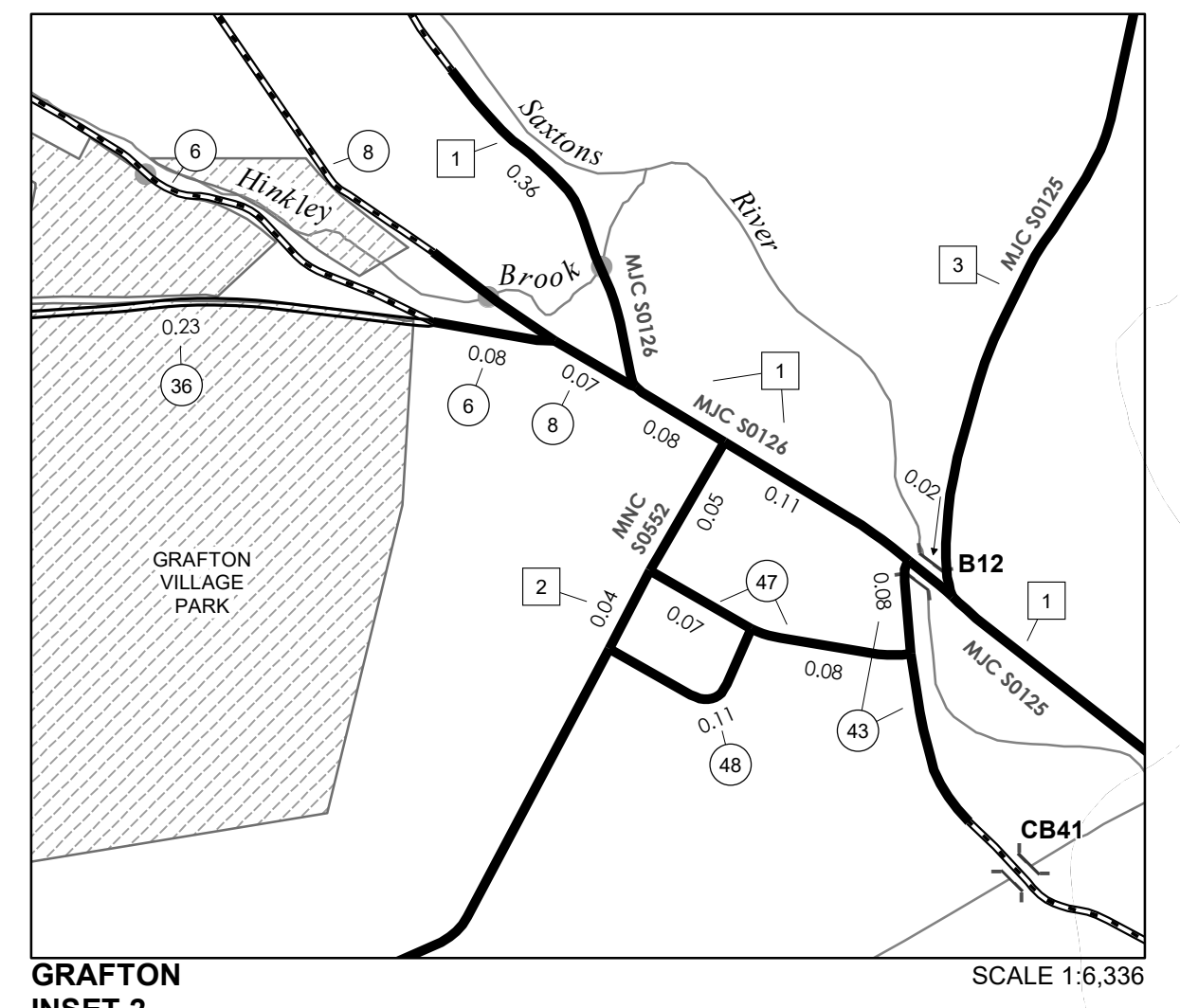
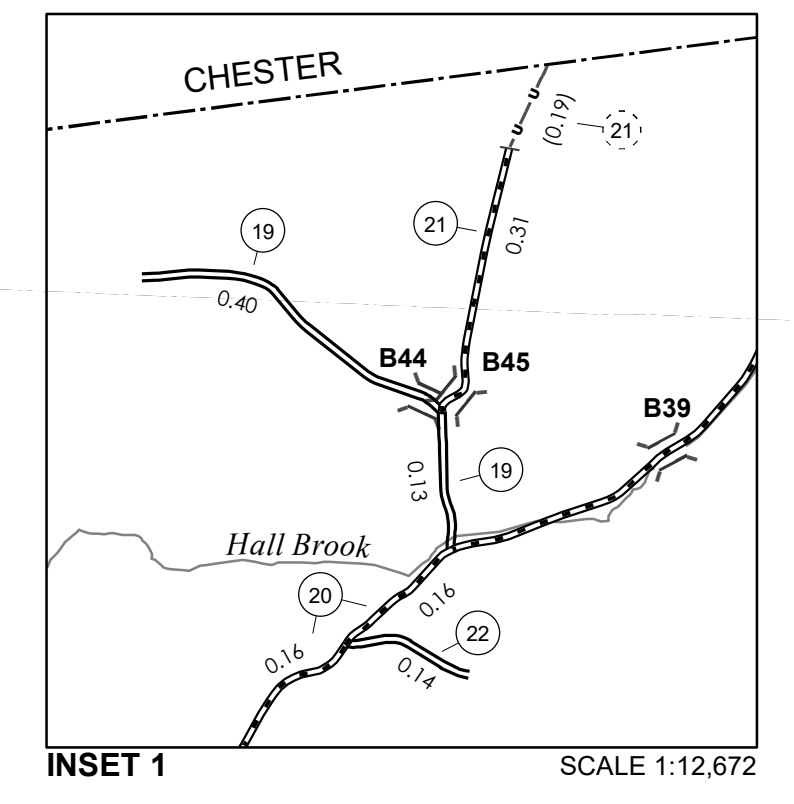
TOTAL TRAVELED HIGHWAYS, FEB. 10, 2020: 48.900
 (Excludes Class 4 and Legal Trail Mileage)

- HIGHWAYS**
- INTERSTATE
 - U.S. ROUTE
 - STATE ROUTE
 - CLASS 1
 - CLASS 2
 - CLASS 3
 - CLASS 4
 - LEGAL TRAIL
 - PARK AND RIDE
- INTERSTATE OR DIVIDED HIGHWAY
 STATE - HARD SURFACE OR PAVED
 TOWN - HARD SURFACE OR PAVED
 GRAVEL
 SOIL OR GRADED AND DRAINED EARTH
 UNIMPROVED OR PRIMITIVE
 IMPASSABLE OR UNTRAVELED
 LEGAL TRAIL
 DISCONTINUED
 HIGHWAY CLASS CHANGE
 RAILROAD
 INACTIVE RAILROAD
 PUBLIC LAND - NATIONAL FOREST
 PUBLIC LAND - STATE/MUNICIPAL
 NATIONAL FOREST ROAD
 STATE FOREST HIGHWAY

- POLITICAL SUBDIVISIONS**
- STATE BOUNDARY
 - COUNTY BOUNDARY
 - TOWN BOUNDARY
 - VILLAGE BOUNDARY
 - URBAN COMPACT BOUNDARY
 - WATER BODY
 - STREAM OR BROOK
- BRIDGE OR CULVERT**
- BRIDGE OR CULVERT > 20'
 - BRIDGE OR CULVERT 6' - 20'
 - BIKE PATH STRUCTURE
 - VT CULVERTS BRIDGE
 - VT CULVERTS CULVERT > 6'
 - B34 / C34 STATE BRIDGE OR CULVERT IDENTIFIER
 - B34 / C34 TOWN BRIDGE OR CULVERT IDENTIFIER
- FEDERAL CLASSIFICATION IDENTIFIER**
- MA MINOR ARTERIAL
 - MJC MAJOR COLLECTOR
 - MNC MINOR COLLECTOR
 - PA PRINCIPAL ARTERIAL

Vermont State Plane Coordinate System
 North American Datum of 1983
 SPCS_Zone_Identifier: 4400
 Geodetic Reference System 80
 4,000-meter grid, Easting - Northing

DISCLAIMER:
 The untraveled highways (laid-out town highways), discontinued highways, and legal trails hereon are those of which the Agency of Transportation has record; others may exist.
 Highway and bridge data by the Agency of Transportation. Town short structures drawn from the VT CULVERTS (formerly VOBCIT) online database. All other data from the Vermont Open Geodata Portal. Only named streams shown.



VERMONT GENERAL HIGHWAY MAP
Town of Grafton
 WINDHAM COUNTY
 Transportation District #2

Prepared by the
 Vermont Agency of Transportation
 Division of Policy, Planning and Intermodal Development
 in cooperation with
 U.S. Department of Transportation
 Federal Highway Administration

Mileage as of February 10, 2020
 Map prepared November 03, 2020
 SCALE 1:31,680

0.5 0 0.5 1 1.5 2
 Miles
 0.5 0 0.5 1 1.5 2
 Kilometers