

TOWN HWY. No.	LENGTH IN MILES CLASS 3	LENGTH IN MILES CLASS 4
6	3.96	
7	2.19	
8	2.13	
9	0.02	
10	0.65	
11	0.93	
12	0.06	(0.14)
13		(0.50)
14	0.15	
15	1.43	(0.54)
17	0.20	
18	0.95	
19	0.53	
20	2.95	
21	0.31	(0.19)
22	0.14	
23	0.22	(0.59)
24	0.21	(0.59)
25	1.17	
26	0.20	
29	1.80	
30	0.05	
31	0.27	
32		(0.28)
34	0.08	(0.46)
35	0.38	
36	0.23	(0.18)
37	0.51	
38	2.50	
39	1.77	
41		(0.65)
42	0.68	(0.62)
43	2.08	(2.82)
44	0.27	(0.18)
45	0.18	(0.62)
46	0.71	
47	0.15	
48	0.11	
49	0.06	
50	0.05	
51	0.05	
52	0.03	
53	0.16	
54	0.15	
TOTAL	30.67	8.36

LEGAL TRAIL No.	LENGTH IN MILES LEGAL TRAIL
1	(0.81)
TOTAL	0.81

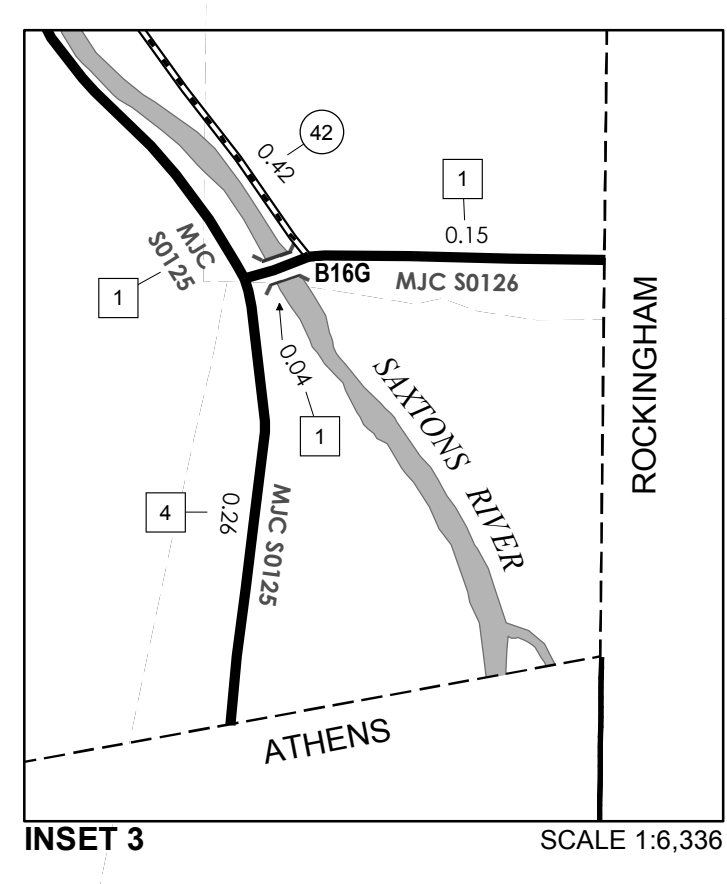
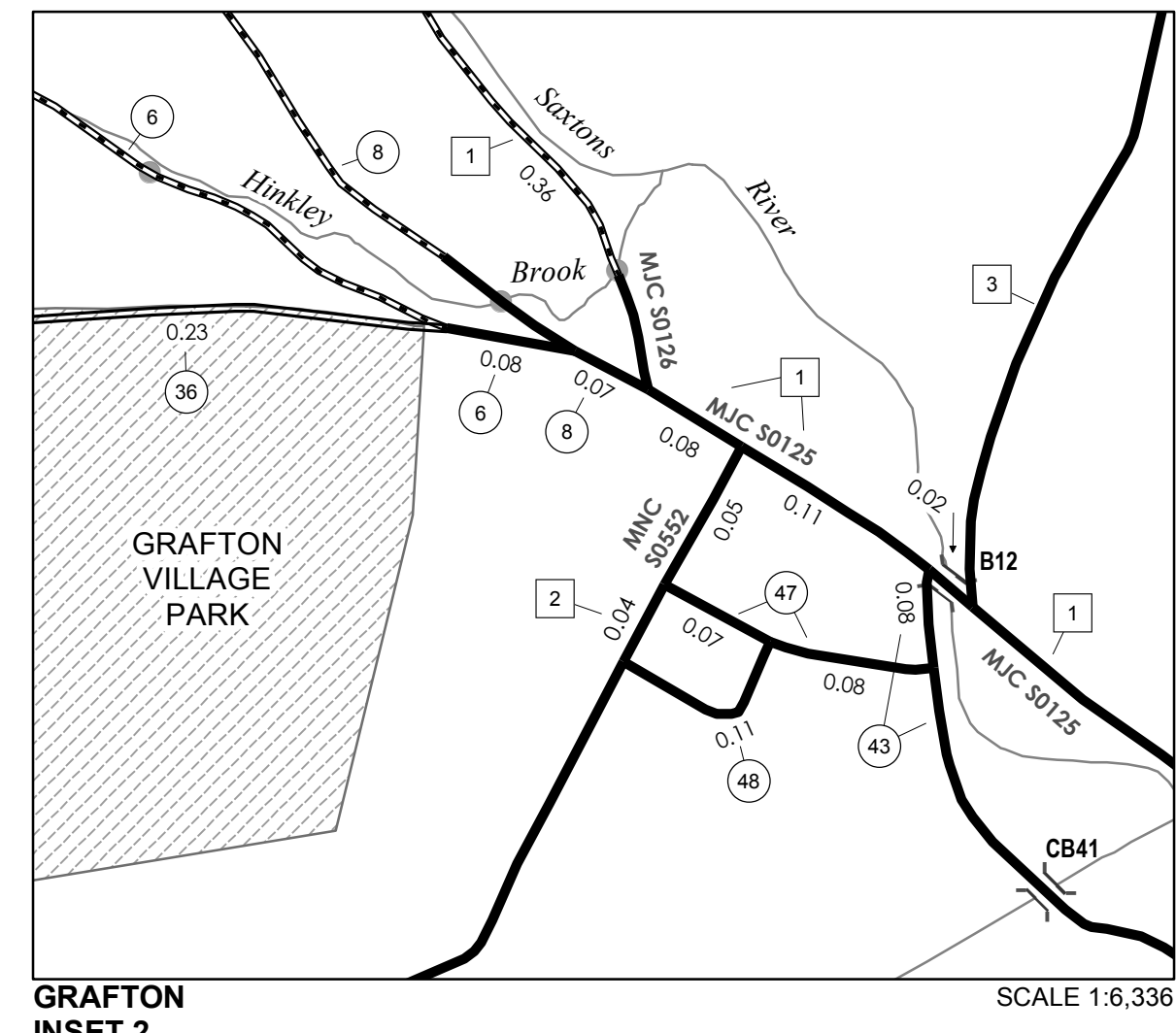
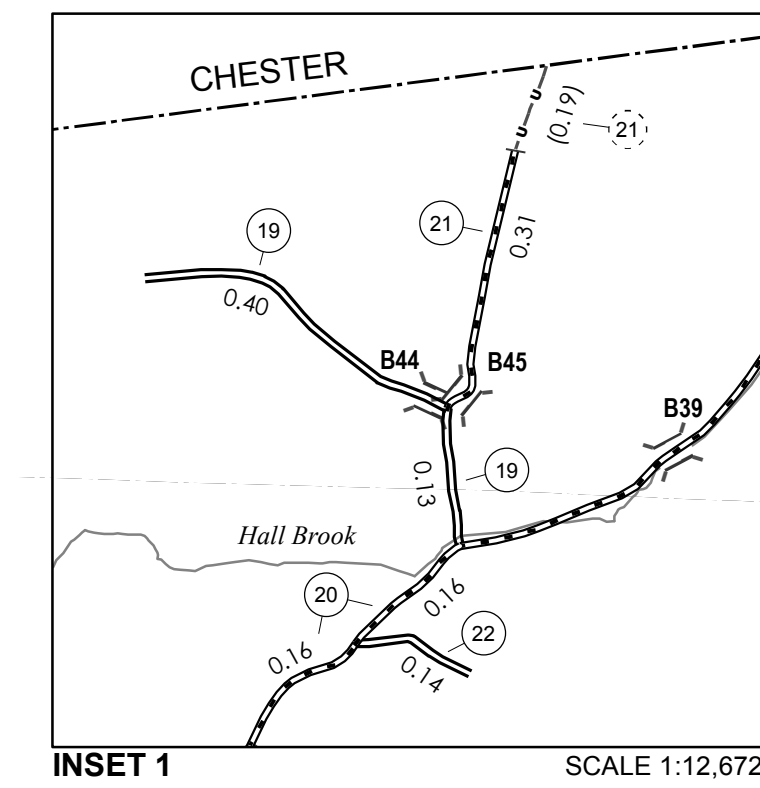
MILEAGE SUMMARY		
CLASS 2		
TH-1	9.770	
TH-2	3.730	
TH-3	4.540	
TH-4	0.260	
TOTAL CLASS 2	18.300	
CLASS 3		
TOTAL CLASS 3	30.67	
TOTAL TOWN	48.970	
TOTAL STATE	0.000	

TOTAL, TRAVELED HIGHWAYS, FEB. 10, 2015: 48.970
 (Excludes Class 4, Legal Trail, and Unidentified Corridor Mileage)

- HIGHWAYS**
- INTERSTATE
 - U.S. ROUTE
 - STATE ROUTE
 - CLASS 1
 - CLASS 2
 - CLASS 3
 - CLASS 4
 - LEGAL TRAIL
 - LEGAL TRAIL
- INTERSTATE OR DIVIDED HIGHWAY
 — STATE - HARD SURFACE OR PAVED
 — TOWN - HARD SURFACE OR PAVED
 — GRAVEL
 — SOIL OR GRADED AND DRAINED EARTH
 — UNIMPROVED OR PRIMITIVE
 — IMPASSABLE OR UNTRAVELED
 - - - LEGAL TRAIL
 - - - DISCONTINUED
 - - - HIGHWAY CLASS CHANGE
 — RAILROAD
 — INACTIVE RAILROAD
 NFR NATIONAL FOREST ROAD
 SFH STATE FOREST HIGHWAY
 P PARK AND RIDE
- PUBLIC LAND - GREEN MOUNTAIN NATIONAL FOREST
 — PUBLIC LAND - STATE/MUNICIPAL
- POLITICAL SUBDIVISIONS**
- STATE BOUNDARY
 - COUNTY BOUNDARY
 - TOWN BOUNDARY
 - VILLAGE BOUNDARY
 - URBAN COMPACT BOUNDARY
 - WATER BODY
 - STREAM OR BROOK
- BRIDGE OR CULVERT**
- BRIDGE OR CULVERT > 20'
 - BRIDGE OR CULVERT 6' - 20'
 - VOBICIT BRIDGE
 - VOBICIT CULVERT > 6'
 - B34 / C34 STATE BRIDGE OR CULVERT IDENTIFIER
 - B34 / C34 TOWN BRIDGE OR CULVERT IDENTIFIER
- FEDERAL CLASSIFICATION IDENTIFIER**
- FAU URBAN ARTERIAL OR COLLECTOR
 - MA MINOR ARTERIAL
 - MJC MAJOR COLLECTOR
 - MNC MINOR COLLECTOR
 - PA PRINCIPAL ARTERIAL

DISCLAIMER:
 The untraveled highways (laid-out town highways), discontinued highways, and legal trails hereon are those of which the Agency of Transportation has record; others may exist.

Highway and bridge data by the Agency of Transportation. Town short structures are drawn from the Vermont Online Bridge & Culvert Inventory Tool (VOBCIT) database. All other data from the Vermont Center for Geographic Information. Only named streams are shown.



VERMONT GENERAL HIGHWAY MAP
Town of Grafton
 WINDHAM COUNTY
 Transportation District #2

Prepared by the
 Vermont Agency of Transportation
 Division of Policy, Planning and Intermodal Development
 in cooperation with
 U.S. Department of Transportation
 Federal Highway Administration

Mileage as of February 10, 2015
 Map prepared June 10, 2015
 SCALE 1:31,680

0.5 0 0.5 1 1.5 2
 Miles
 0.5 0 0.5 1 1.5 2
 Kilometers