

TOWN HWY. No.	LENGTH IN MILES CLASS 3	LENGTH IN MILES CLASS 4	TOWN HWY. No.	LENGTH IN MILES CLASS 3	LENGTH IN MILES CLASS 4
6	2.57		43	0.58	(0.22)
8	1.14		44	1.40	
9	1.29		45	1.50	(0.47)
10	0.50		46	0.80	
11	1.12	(0.25)	47	3.25	
12	0.08	(0.27)	48	1.16	
13	2.51		49	1.95	
14		(0.10)	50	2.01	
15		(0.05)	51	0.14	
16	0.14		52	0.12	
17	0.42		53	0.05	
18	2.21		54	0.54	(0.46)
19	0.56	(0.43)	55	0.44	(0.16)
20	1.48		56	0.13	
23	1.05		57	0.18	
24	0.56		58	1.09	
25	0.40		59	0.26	
26	0.31		61	0.14	
27	1.60		62	2.49	
28	0.96		64	0.01	
29	0.25		65	0.05	
30	1.78		66	0.37	
31	0.50		67	0.91	
33	0.65		69		(0.10)
34	0.15		71	0.04	
35	0.50	(0.26)	72		(0.28)
36	1.15		73	0.90	
37	2.88		76	0.18	
38	0.25		77	0.26	
40	1.41		78	0.33	
41	0.61		TOTAL	50.31	3.05

MILEAGE SUMMARY

CLASS 2		
TH-1	4.490	
TH-2	5.480	
TH-3	0.880	
TH-4	0.800	
TH-5	0.060	
TH-6	0.660	
TOTAL CLASS 2		12.370
CLASS 3		
TOTAL CLASS 3		50.31
TOTAL TOWN		62.680
STATE HIGHWAY		
VT-30	5.097	
TOTAL STATE HIGHWAY		5.097
US HIGHWAY		
US-5	5.287	
TOTAL US HIGHWAY		5.287
TOTAL STATE		10.384
INTERSTATE		
I-91	5.392	
TOTAL INTERSTATE		5.392
INTERSTATE - Ramps		
I-91	0.539	
TOTAL INTERSTATE - Ramps		0.539
TOTAL INTERSTATE		5.931

TOTAL, TRAVELED HIGHWAYS, FEB. 10, 2013: 78,995
(Excludes Class 4, Legal Trail, and Unidentified Corridor Mileage)

TOWN HWY. No.	LENGTH IN MILES "NOT UP TO STANDARD"	LEGAL TRAIL No.	LENGTH IN MILES LEGAL TRAIL
29	(0.01)	1	(0.29)
71	(0.13)	2	(0.25)
		3	(0.40)
		4	(0.68)
TOTAL	0.14	TOTAL	1.60

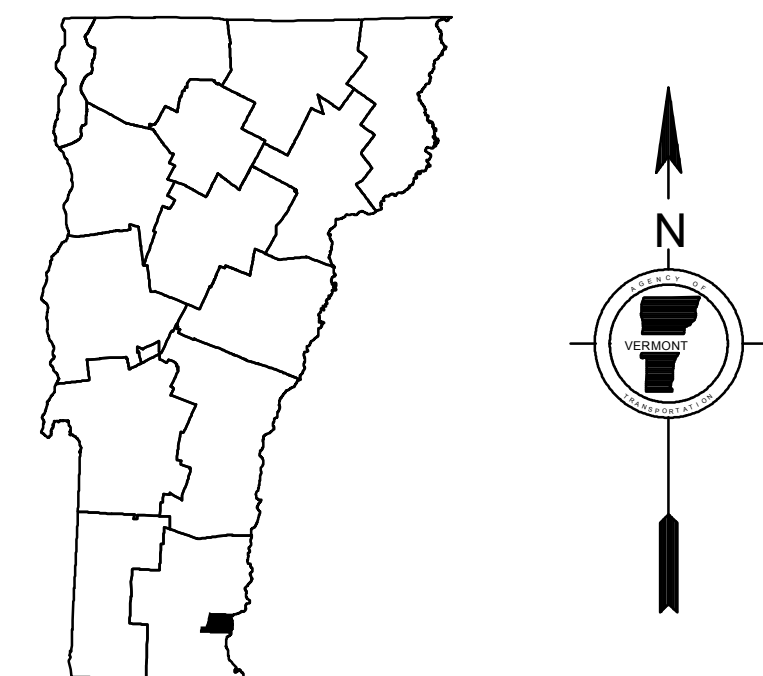
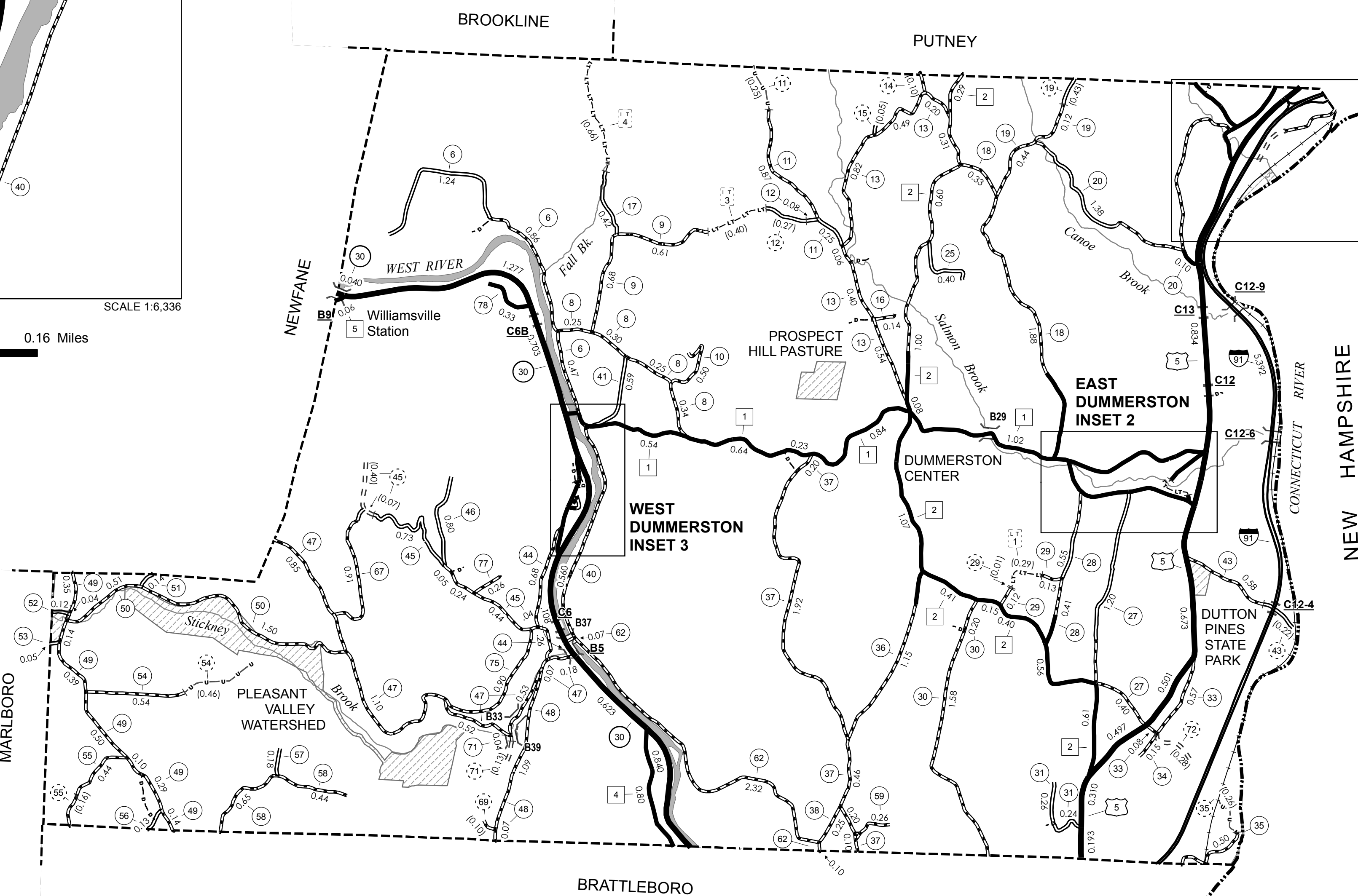
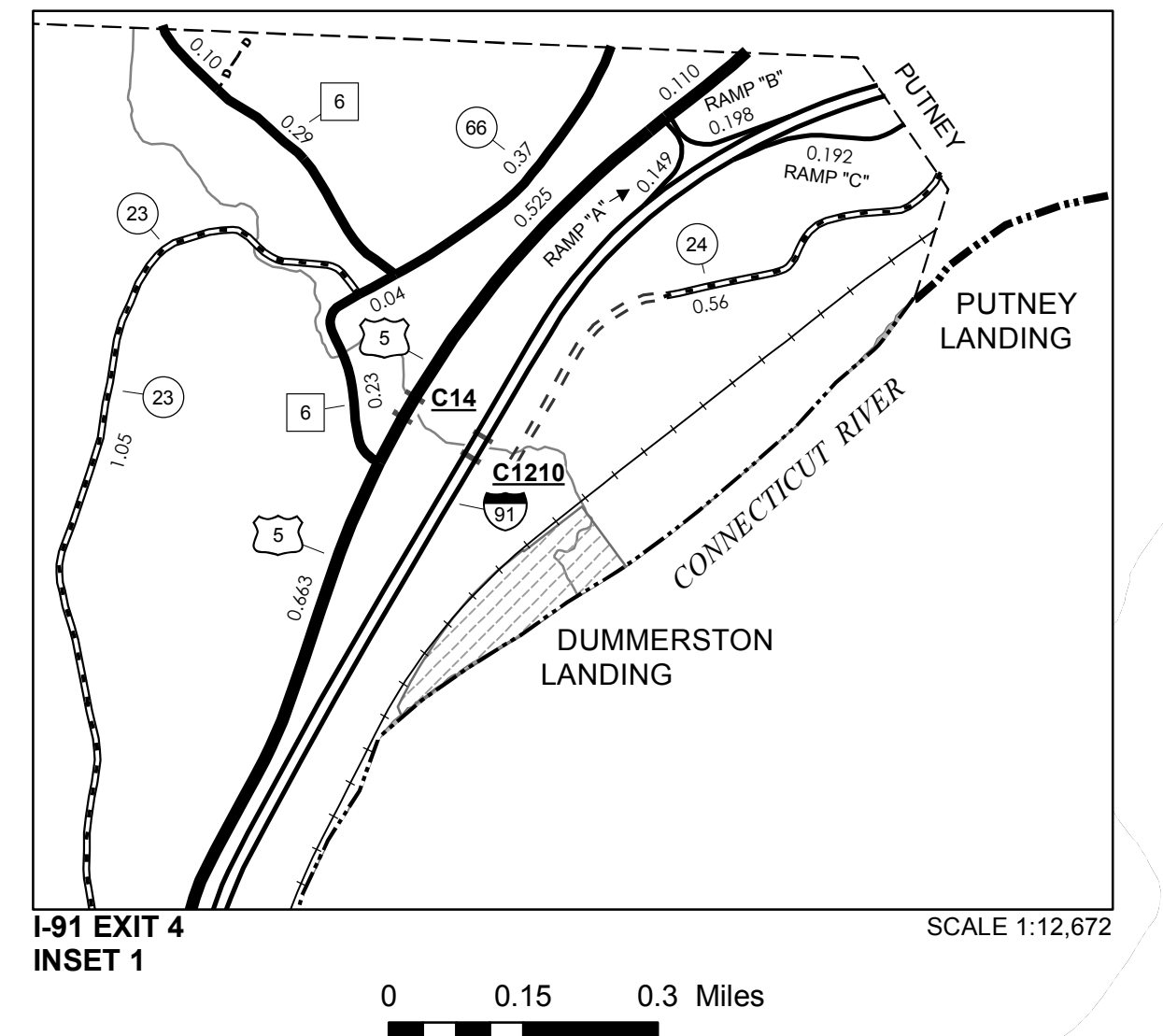
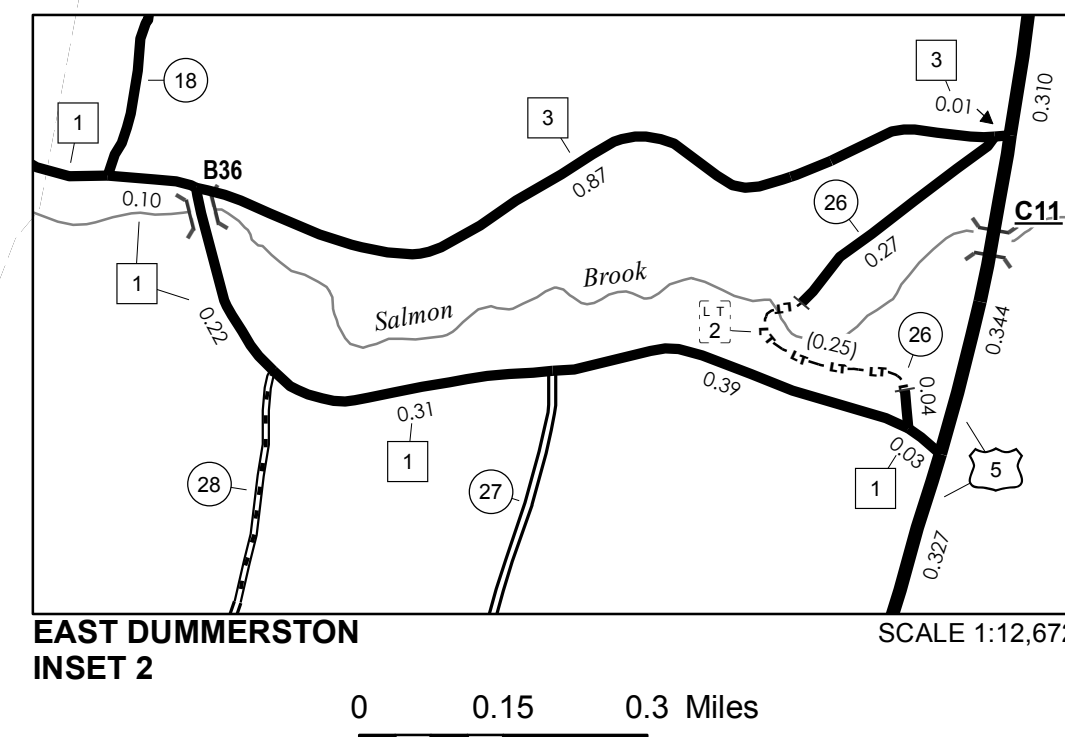
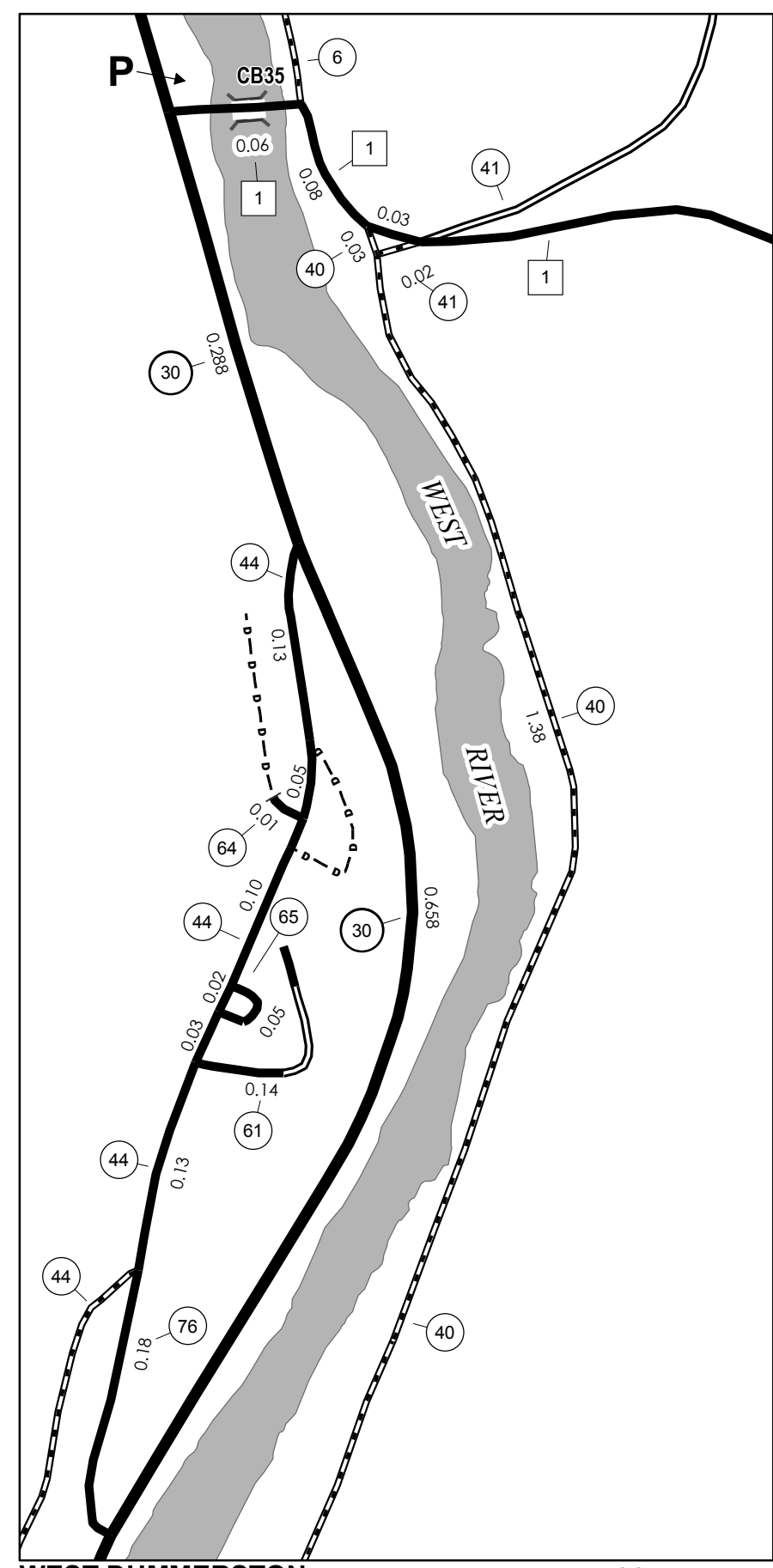
* The sections of the town highways listed above are legally Class 3, but have been deemed "Not Up To Standard" and are functionally Class 4 Town Highways

- HIGHWAYS**
- INTERSTATE
 - U.S. ROUTE
 - STATE ROUTE
 - CLASS 1
 - CLASS 2
 - CLASS 3
 - CLASS 4
 - LEGAL TRAIL
 - INTERSTATE OR DIVIDED HIGHWAY
 - STATE - HARD SURFACE OR PAVED
 - TOWN - HARD SURFACE OR PAVED
 - GRAVEL
 - SOIL OR GRADED AND DRAINED EARTH
 - UNIMPROVED OR PRIMITIVE
 - IMPASSABLE OR UNTRAVELED
 - LEGAL TRAIL
 - DISCONTINUED
 - HIGHWAY CLASS CHANGE
 - RAILROAD
 - INACTIVE RAILROAD
 - NFR NATIONAL FOREST ROAD
 - SFH STATE FOREST HIGHWAY
 - P PARK AND RIDE
- POLITICAL SUBDIVISIONS**
- STATE BOUNDARY
 - COUNTY BOUNDARY
 - TOWN BOUNDARY
 - VILLAGE BOUNDARY
 - URBAN COMPACT BOUNDARY
 - WATER BODY
 - STREAM OR BROOK
- BRIDGE OR CULVERT**
- BRIDGE OR CULVERT GREATER THAN 20'
 - BRIDGE OR CULVERT 6' - 20'
- FEDERAL CLASSIFICATION IDENTIFIER**
- FAU URBAN ARTERIAL OR COLLECTOR
 - MA MINOR ARTERIAL
 - MJC MAJOR COLLECTOR
 - MNC MINOR COLLECTOR
 - PA PRINCIPAL ARTERIAL
- B34 / C34** STATE BRIDGE OR CULVERT IDENTIFIER
B34 / C34 TOWN BRIDGE OR CULVERT IDENTIFIER

DISCLAIMER:
The untraveled highways (laid-out town highways), discontinued highways, and legal trails herein are those of which the Agency of Transportation has record; others may exist.

Highway and bridge data by the Agency of Transportation. All other data from the Vermont Center for Geographic Information. Only named streams are shown.

Vermont State Plane Coordinate System
North American Datum of 1983
SPCS_Zone_Identifier: 4400
Geodetic Reference System 80
4,000-meter grid, Easting - Northing



VERMONT
GENERAL HIGHWAY MAP
Town of Dummerston

WINDHAM COUNTY
Transportation District #2

Prepared by the
Vermont Agency of Transportation
Division of Policy, Planning and Intermodal Development
in cooperation with
U.S. Department of Transportation
Federal Highway Administration

Mileage as of February 10, 2013
Map prepared October 17, 2013
SCALE 1:31,680

