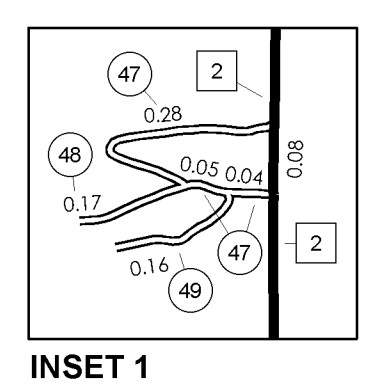


TOWN HWY. NO.	LENGTH IN MILES CLASS 3	LENGTH IN MILES CLASS 4	LEGAL TRAIL NO.	LENGTH IN MILES
6	0.05		2	(0.29)
7	0.34		3	(0.50)
8	3.37		4	(2.00)
9	1.80		5	(1.80)
10	0.15		6	(1.00)
11	0.29		7	(0.33)
12	0.33		8	(0.72)
13	0.29		9	(0.72)
14	0.72		10	(0.99)
15	3.83	(0.66)		
16	0.75	(0.53)		
17	0.91			
18	0.54			
19	3.34			
20	0.32			
21	0.95			
22	1.07			
23	1.56			
24	0.60			
25	1.02			
26	1.37			
27	1.02			
28	1.77			
29		(0.85)		
30	0.45			
31	1.56			
33	0.15			
34	0.22			
35	0.06			
38	0.06			
39	0.40	(0.10)		
41	0.40			
42	2.91			
43	0.65			
44	0.28			
45	0.64			
46	0.17			
47	0.37			
TOTAL	48.09	2.14	TOTAL	8.35

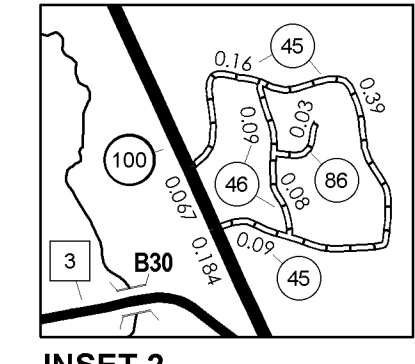
* This portion of town highway is Class 3, but is functionally Class 4

MILEAGE SUMMARY		
CLASS 2		
TH-1	4.370	
TH-2	2.000	
TH-3	1.540	
TH-4	1.380	
TH-5	1.060	
TOTAL CLASS 2	10.350	
CLASS 3		
TOTAL CLASS 3	48.090	
TOTAL TOWN	58.440	
STATE HIGHWAY		
VT-100	5.547	
TOTAL STATE HIGHWAY	5.547	
TOTAL STATE	5.547	

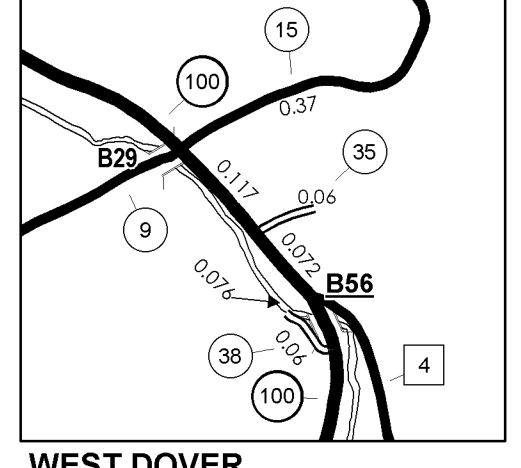
TOTAL, TRAVELED HIGHWAYS, FEB. 10, 2008: 63.987
(Excludes Class 4 and Legal Trail Mileage)



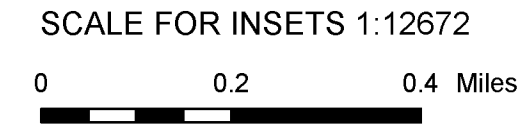
INSET 1



INSET 2



WEST DOVER INSET 3



SCALE FOR INSETS 1:12672

- HIGHWAYS**
 - INTERSTATE
 - U.S. ROUTE
 - STATE ROUTE
 - CLASS 1
 - CLASS 2
 - CLASS 3
 - CLASS 4
 - LEGAL TRAIL
 - INTERSTATE OR DIVIDED HIGHWAY
 - STATE - HARD SURFACE OR PAVED
 - TOWN - HARD SURFACE OR PAVED
 - GRAVEL
 - SOIL OR GRADED AND DRAINED EARTH
 - UNIMPROVED OR PRIMITIVE
 - IMPASSABLE OR UNTRAVELED
 - LEGAL TRAIL
 - DISCONTINUED
 - HIGHWAY CLASS CHANGE
 - RAILROAD
- PUBLIC LAND**
 - POLITICAL SUBDIVISIONS**
 - STATE BOUNDARY
 - COUNTY BOUNDARY
 - TOWN BOUNDARY
 - VILLAGE BOUNDARY
 - URBAN COMPACT BOUNDARY
 - OPEN WATER
 - STREAM OR BROOK
 - BRIDGE OR CULVERT**
 - BRIDGE OR CULVERT GREATER THAN 20'
 - BRIDGE OR CULVERT 6' - 20'
- B34 / C34** STATE BRIDGE OR CULVERT IDENTIFIER
 - B34 / C34** TOWN BRIDGE OR CULVERT IDENTIFIER
- FEDERAL CLASSIFICATION IDENTIFIER**
 - FAU URBAN ARTERIAL OR COLLECTOR
 - MA MINOR ARTERIAL
 - MJC MAJOR COLLECTOR
 - MNC MINOR COLLECTOR
 - PA PRINCIPAL ARTERIAL

DISCLAIMER:
The untraveled highways (laid-out town highways), discontinued highways, and legal trails shown hereon are those of which the Agency of Transportation has record; others may exist.
Highway and bridge data by the Agency of Transportation, Policy & Planning Division. All other data from the Vermont Center for Geographic Information.

Vermont State Plane Coordinate System
North American Datum of 1983
SPCS Zone Identifier: 4400
Geodetic Reference System 80
4,000-meter grid, Easting - Northing

STRUCTURES - SURFACE WATER NOTE:
Town short structures (bridges or culverts from 6-feet to less than 20-feet) were not represented due to inconsistencies in the data.
The surface waters are from the Vermont Hydrological Dataset (VHD). Only the named streams are shown.

VERMONT
GENERAL HIGHWAY MAP
Town of Dover
WINDHAM COUNTY

Transportation District #1

Prepared by the
Vermont Agency of Transportation
Policy & Planning Division
in cooperation with
U.S. Department of Transportation
Federal Highway Administration

Mileage as of: Feb. 10, 2008
Map generated: January 8, 2009

SCALE: 1:25344

