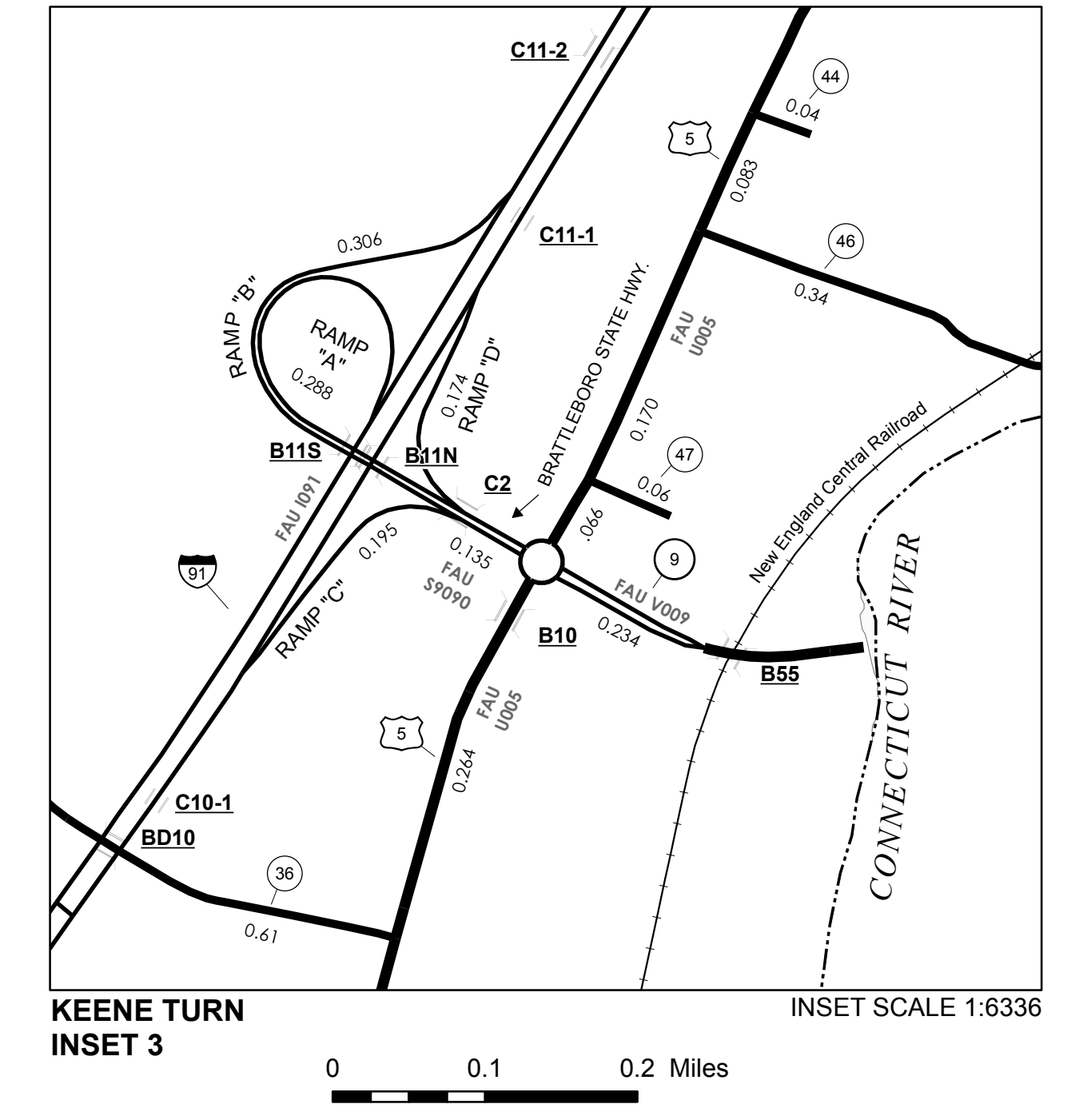


TOWN HWY. NO.	LENGTH IN MILES CLASS 3	LENGTH IN MILES CLASS 4	TOWN HWY. NO.	LENGTH IN MILES CLASS 3	LENGTH IN MILES CLASS 4
2		(0.51)	388	0.12	
4		(1.87)	390		(0.15)
6		(0.10)	392	0.25	
8	0.94		393	0.06	
10	0.49		395	0.22	
12	3.30		396	0.18	
14	0.20		397	0.16	
18	0.10		398	0.36	
20	0.73	(0.89)	400	0.41	
23	0.11		402	0.09	
24	2.03		404	0.17	
25	0.81		406	0.41	
26	1.87		408	0.05	(0.09)
27	0.18		410	0.13	
28	0.68		412	0.09	
29	0.52		414	0.14	
30	1.09		416	0.23	
32	1.43		418	0.37	
34	0.31		419	0.08	
35	0.31		420	0.19	(0.15)
36	1.98		422	0.07	
38	0.32		423	0.04	
40	0.81		424	0.05	
41	0.09		426	0.04	
42	0.75		428	0.44	
43	0.23		430	0.18	
44	0.04		432	0.04	
46	0.34		434	0.34	
47	0.06		438	0.04	
48	0.50	(1.14)	442	0.20	
50	0.28	(1.11)	444	0.34	
52	1.25		445	0.06	
54	0.94	(0.28)	446	0.37	
56	0.96	(0.69)	448	0.18	
58	0.38		450	0.10	
60	1.21		452	0.10	
62	1.10		454	0.03	
64	0.10		455	0.13	
66	0.38		456	0.09	
68	2.32		458	0.11	
70	0.19	(0.37)	460	0.07	
72	1.77		462	0.40	
73	0.23		464	0.07	
74	0.47		466	0.08	
76	1.54		468	0.22	
78	0.35		470	0.06	
80	0.01		472	0.06	
82	0.21		474	0.05	
83	0.66		476	0.06	
84	0.13		478	0.09	
85	0.42		480	0.38	
86	0.14		481	0.04	
87	0.51		482	0.11	
88	0.20		484	0.09	
89	0.11		486	0.31	
90		(0.12)	488	0.29	
91	0.54		490	0.23	
92	1.27		492	0.07	
300	0.32		494	0.32	
302	0.10		496	0.27	
304	0.31		498	0.25	
306	0.32		500	0.12	
308	0.16		502	0.04	
310	0.18		504	0.38	
314	0.31		506	0.08	
316	0.10		508	0.05	
317	0.04		510	0.07	
318	0.15		512	0.40	
319	0.06		514	0.31	
320	0.11		516	0.12	
322	0.09		518	0.17	
324	0.75		520	0.08	
326	0.10		522	0.26	
327	0.03		524	0.21	
328	0.25		526	0.03	
330	0.15		528	0.07	
332	0.30		530	0.56	
334	0.12		532	0.03	
336	0.16		534	0.09	
338	0.05		536	0.21	
340	0.27		538	0.31	
342	0.13		540	0.06	
344	0.04		542	0.04	
346	0.20		544	0.07	
350	0.13		546	0.04	
352	0.04		548	0.42	
354	0.09		549	0.20	
355	0.48		700	0.21	
356	0.30		701	0.03	
358	0.07		702	0.08	
360	0.18		703	0.32	
362	0.10		704	0.16	
364	0.13		705	0.18	
366	0.19		706	0.33	
368	0.10		707	0.66	
370	0.05		708	0.45	
372	0.17		709	0.09	
375	0.04		710	0.35	
378	1.09		711	0.11	
380	0.19		712	0.12	
382	0.20		714	0.28	
384	0.11		715	0.17	
386	0.15		716	0.31	
			717	0.15	
TOTAL	65.20	7.47			

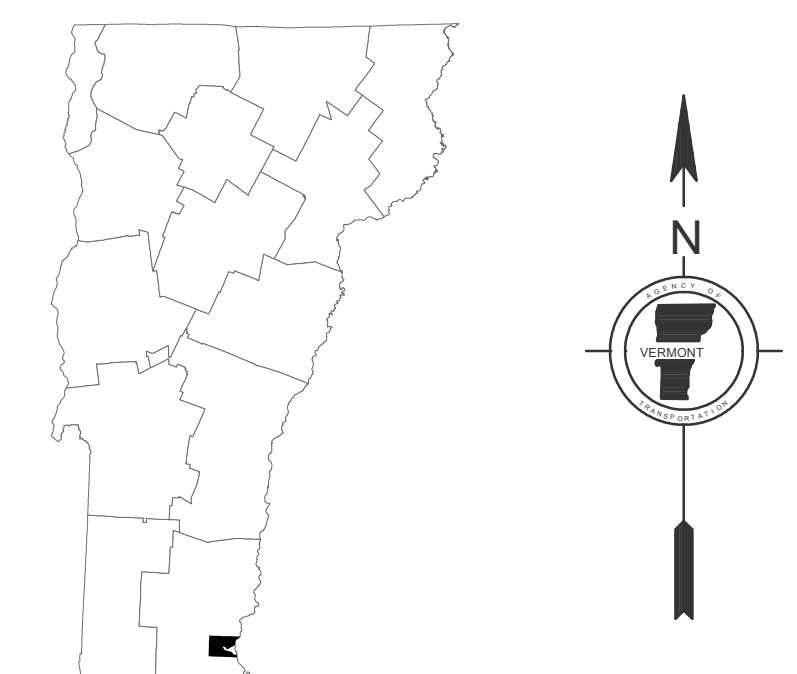
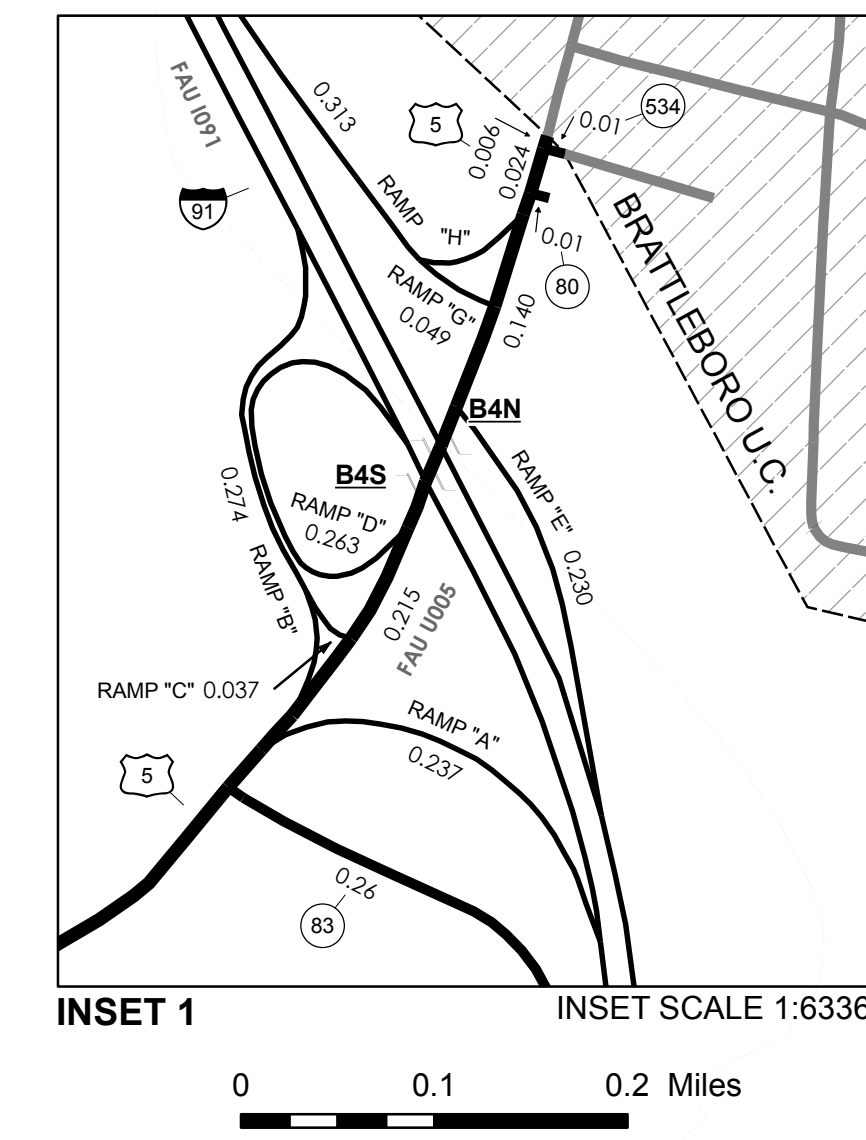
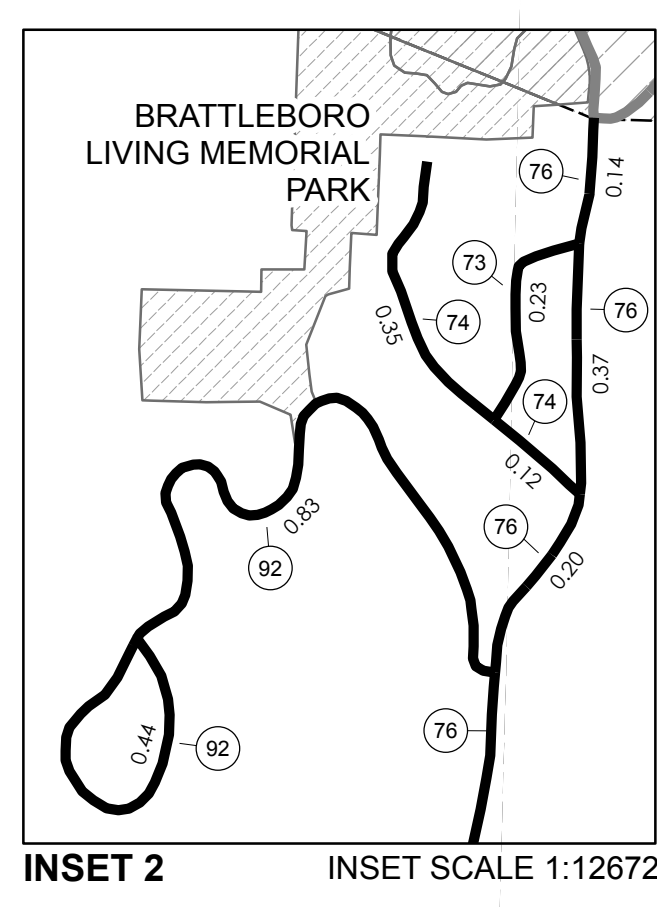
- HIGHWAYS**
- INTERSTATE
 - U.S. ROUTE
 - STATE ROUTE
 - CLASS 1
 - CLASS 2
 - CLASS 3
 - CLASS 4
 - LEGAL TRAIL
- INTERSTATE OR DIVIDED HIGHWAY
STATE - HARD SURFACE OR PAVED
TOWN - HARD SURFACE OR PAVED
GRAVEL
SOIL OR GRADED AND DRAINED EARTH
UNIMPROVED OR PRIMITIVE
IMPASSABLE OR UNTRAVELED
LEGAL TRAIL
DISCONTINUED
HIGHWAY CLASS CHANGE
RAILROAD
INACTIVE RAILROAD
- POLITICAL SUBDIVISIONS**
- PUBLIC LAND
 - STATE BOUNDARY
 - COUNTY BOUNDARY
 - TOWN BOUNDARY
 - VILLAGE BOUNDARY
 - URBAN COMPACT BOUNDARY
 - WATER BODIES
 - STREAM OR BROOK
- BRIDGE OR CULVERT**
- BRIDGE OR CULVERT GREATER THAN 20'
 - BRIDGE OR CULVERT 6' - 20'
 - TOWN SHORT STRUCTURE
- B34 / C34 STATE BRIDGE OR CULVERT IDENTIFIER**
B34 / C34 TOWN BRIDGE OR CULVERT IDENTIFIER
- FEDERAL CLASSIFICATION IDENTIFIER**
- FAU URBAN ARTERIAL OR COLLECTOR
 - MA MINOR ARTERIAL
 - MJC MAJOR COLLECTOR
 - MNC MINOR COLLECTOR
 - PA PRINCIPAL ARTERIAL



MILEAGE SUMMARY

CLASS	TH-1	TH-2	TH-3	TH-4	TOTAL CLASS
CLASS 1	2.233	2.792	0.326	1.069	6.420
CLASS 2	2.850	3.800	0.080	3.030	13.900
CLASS 3	2.060	1.680	0.400		65.200
STATE HIGHWAY	4.412	3.254	1.098	0.135	8.899
US HIGHWAY	3.599				3.599
INTERSTATE	6.085				6.085
INTERSTATE - Ramp	3.612				3.612
TOTAL STATE HIGHWAY	8.899	3.599	6.085	3.612	12.498
TOTAL TOWN	85.520				9.697
TOTAL STATE HIGHWAY	8.899	3.599	6.085	3.612	12.498
TOTAL INTERSTATE	6.085				6.085
TOTAL INTERSTATE - Ramp	3.612				3.612
TOTAL INTERSTATE	6.085				9.697

TOTAL, TRAVELED HIGHWAYS, FEB. 10, 2010: 107.715
(Excludes Class 4 and Legal Trail Mileage)



VERMONT GENERAL HIGHWAY MAP
Town of Brattleboro
WINDHAM COUNTY
Transportation District #2

Prepared by the
Vermont Agency of Transportation
Division of Planning, Outreach
and Community Affairs
in cooperation with
U.S. Department of Transportation
Federal Highway Administration

Mileage as of February 10, 2010
Map prepared June 22, 2010

SCALE 1:31,680

0.5 0 0.5 1 1.5 2
Miles

1 0 1 2
Kilometers