

TOWN HWY. No.	LENGTH IN MILES CLASS 3	CLASS 4
3	2.28	
4	0.55	
5		(0.31)
6	0.80	(0.30)
7	0.66	
8	0.25	
9	0.17	
10		(0.06)
11	0.30	
12	0.52	
13	0.20	
14	1.53	
15	0.19	
16	0.44	(0.26)
17	0.10	
18	0.18	
19	2.97	
20		(0.51)
TOTAL	11.14	1.44

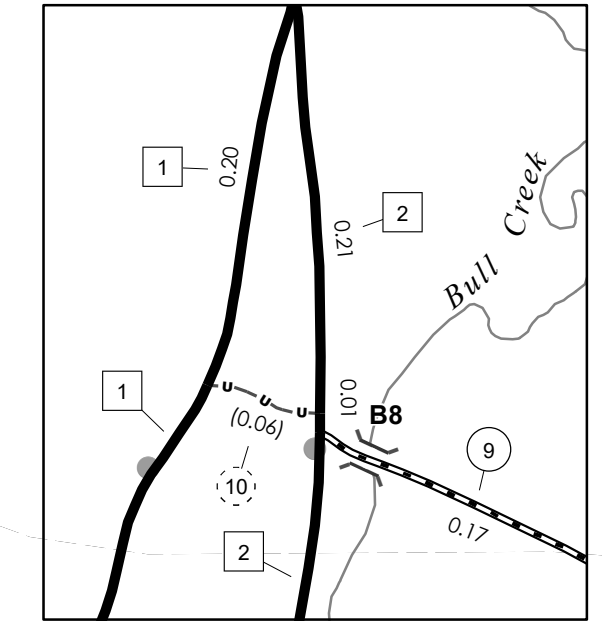
LEGAL TRAIL No.	LENGTH IN MILES LEGAL TRAIL
1	(0.96)
TOTAL	0.96

TOWN HWY. No.	LENGTH IN MILES "NOT UP TO STANDARD"
9	(0.31)
11	(0.25)
TOTAL	0.56

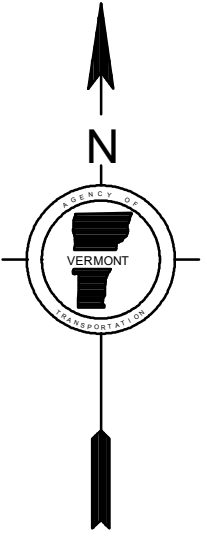
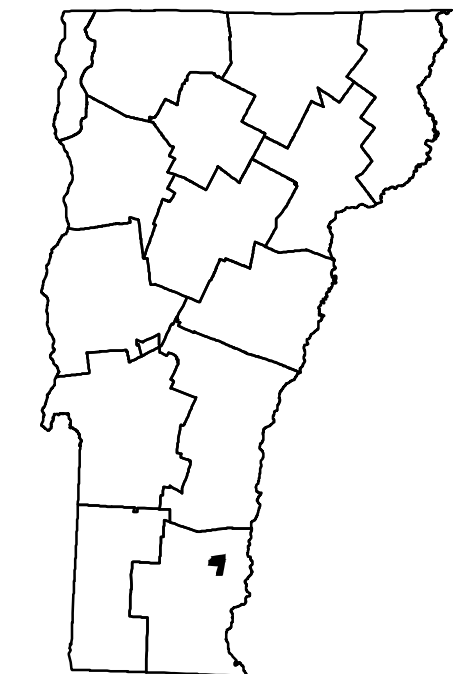
*The sections of the town highways listed above are legally Class 3, but have been deemed "Not Up To Standard" and are functionally Class 4 Town Highways

MILEAGE SUMMARY		
CLASS 2		
TH-1	4.990	
TH-2	1.760	
TOTAL CLASS 2	6.750	
CLASS 3		
TOTAL CLASS 3	11.14	
TOTAL TOWN	17.890	
TOTAL STATE	0.000	

TOTAL, TRAVELED HIGHWAYS, FEB. 10, 2022: 17.890
(Excludes Class 4 and Legal Trail Mileage)



ATHENS INSET 1 SCALE 1:6,336
0 0.08 0.16 Miles



VERMONT GENERAL HIGHWAY MAP

Town of Athens

WINDHAM COUNTY

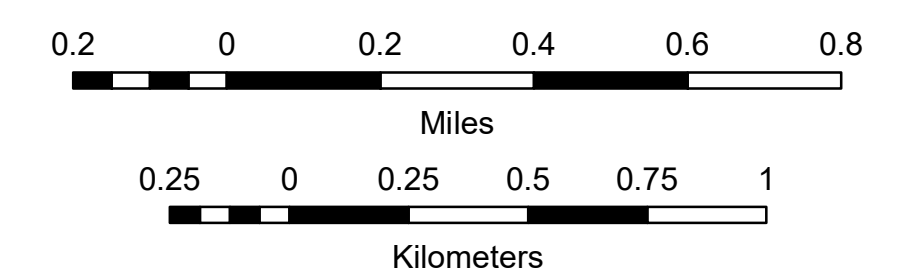
Transportation District #2

Prepared by the
Vermont Agency of Transportation
Division of Policy, Planning and Intermodal Development
in cooperation with

U.S. Department of Transportation
Federal Highway Administration

Mileage as of February 10, 2022
Map prepared June 13, 2022

SCALE 1:15,840



- HIGHWAYS**
- INTERSTATE
 - U.S. ROUTE
 - STATE ROUTE
 - CLASS 1
 - CLASS 2
 - CLASS 3
 - CLASS 4
 - LEGAL TRAIL
 - P PARK AND RIDE
 - INTERSTATE OR DIVIDED HIGHWAY
 - STATE - HARD SURFACE OR PAVED
 - TOWN - HARD SURFACE OR PAVED
 - GRAVEL
 - SOIL OR GRADED AND DRAINED EARTH
 - UNIMPROVED OR PRIMITIVE
 - IMPASSABLE OR UNTRAVELED
 - LEGAL TRAIL
 - DISCONTINUED
 - HIGHWAY CLASS CHANGE
 - RAILROAD
 - INACTIVE RAILROAD
 - PUBLIC LAND - NATIONAL FOREST
 - PUBLIC LAND - STATE/MUNICIPAL
 - NATIONAL FOREST ROAD
 - USGH UNITED STATES GOV. HWY.

- POLITICAL SUBDIVISIONS**
- STATE BOUNDARY
 - COUNTY BOUNDARY
 - TOWN BOUNDARY
 - VILLAGE BOUNDARY
 - URBAN COMPACT BOUNDARY
 - WATER BODY
 - STREAM OR BROOK
- BRIDGE OR CULVERT**
- BRIDGE OR CULVERT > 20'
 - BRIDGE OR CULVERT 6' - 20'
 - BIKE PATH STRUCTURE
 - VTCULVERTS BRIDGE
 - VTCULVERTS CULVERT > 6'
- B34 / C34 STATE BRIDGE OR CULVERT IDENTIFIER**
B34 / C34 TOWN BRIDGE OR CULVERT IDENTIFIER

- FEDERAL CLASSIFICATION IDENTIFIER**
- MA MINOR ARTERIAL
 - MJC MAJOR COLLECTOR
 - MNC MINOR COLLECTOR
 - PA PRINCIPAL ARTERIAL

DISCLAIMER:
The untraveled highways (laid-out town highways), discontinued highways, and legal trails herein are those of which the Agency of Transportation has record; others may exist.

Highway and bridge data by the Agency of Transportation. Town short structures drawn from the VTCULVERTS (formerly VOBCIT) online database. All other data from the Vermont Open Geodata Portal. Only named streams shown.

Vermont State Plane Coordinate System
North American Datum of 1983
SPCS_Zone_Identifier: 4400
Geodetic Reference System 80
4,000-meter grid, Easting - Northing