

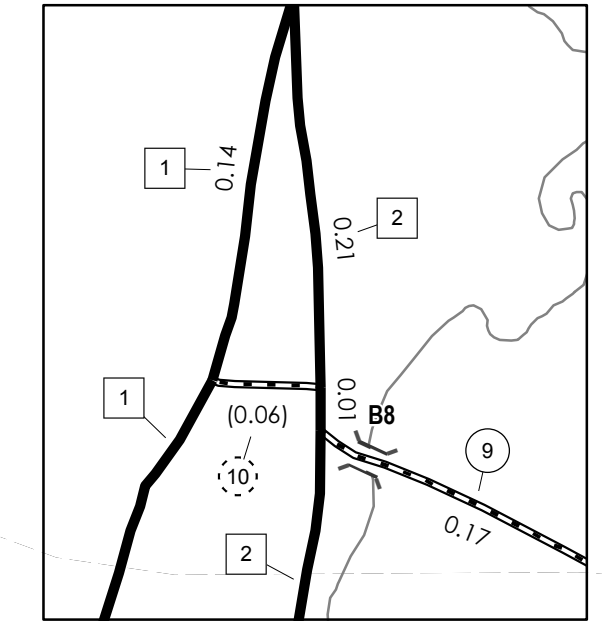
TOWN HWY. No.	LENGTH IN MILES CLASS 3	CLASS 4
3	2.28	
4	0.55	
5		(0.31)
6	0.80	(0.30)
7	0.66	
8	0.25	
9	0.17	
10		(0.06)
11	0.30	
12	0.52	
13	0.20	
14	1.53	
15	0.19	(0.96)
16	0.44	(0.26)
17	0.10	
18	0.18	
19	2.97	
20		(0.51)
TOTAL	11.14	2.40

TOWN HWY. No.	LENGTH IN MILES "NOT UP TO STANDARD"
9	(0.31)
11	(0.25)
TOTAL	0.56

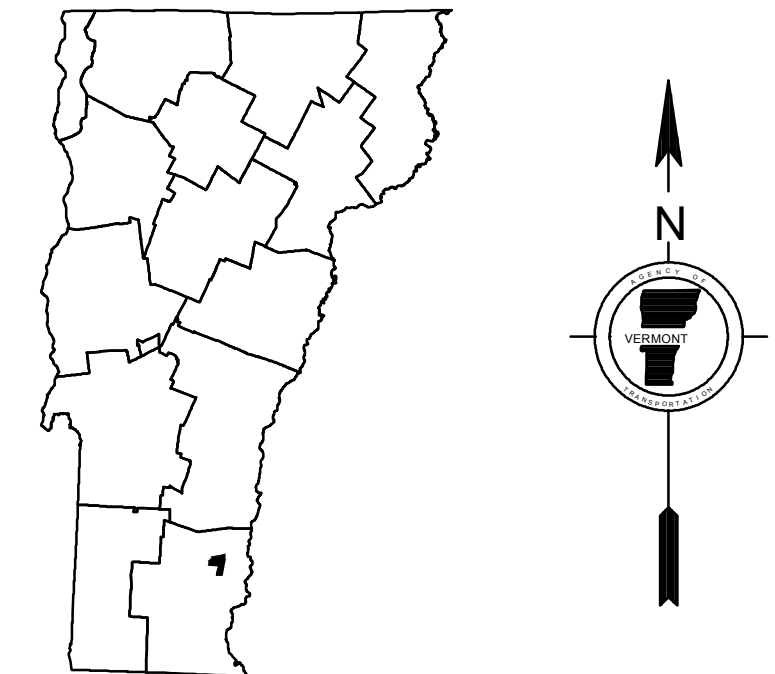
* The sections of the town highways listed above are legally Class 3, but have been deemed "Not Up To Standard" and are functionally Class 4 Town Highways

MILEAGE SUMMARY			
CLASS 2			
TH-1	4.990		
TH-2	1.760		
TOTAL CLASS 2	6.750		
CLASS 3			
TOTAL CLASS 3	11.14		
TOTAL TOWN	17.890		
TOTAL STATE	0.000		

TOTAL, TRAVELED HIGHWAYS, FEB. 10, 2013: 17.890
(Excludes Class 4, Legal Trail, and Unidentified Corridor Mileage)



ATHENS INSET 1
SCALE 1:6,336
0 0.075 0.15 Miles



VERMONT GENERAL HIGHWAY MAP

Town of Athens

WINDHAM COUNTY

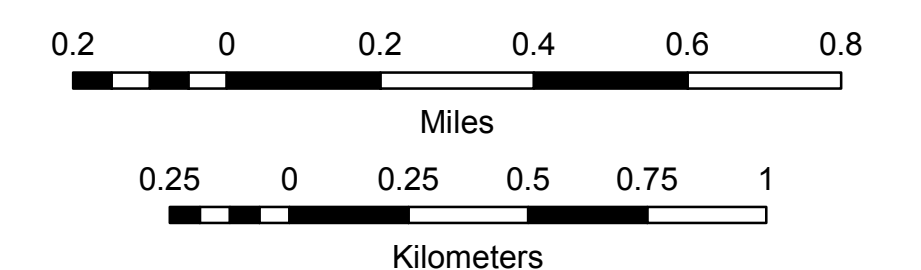
Transportation District #2

Prepared by the
Vermont Agency of Transportation
Division of Policy, Planning and Intermodal Development
in cooperation with

U.S. Department of Transportation
Federal Highway Administration

Mileage as of February 10, 2013
Map prepared October 15, 2013

SCALE 1:15,840



- HIGHWAYS**
- INTERSTATE OR DIVIDED HIGHWAY
 - INTERSTATE
 - U.S. ROUTE
 - STATE ROUTE
 - CLASS 1
 - CLASS 2
 - CLASS 3
 - CLASS 4
 - LEGAL TRAIL
 - INTERSTATE OR DIVIDED HIGHWAY
 - STATE - HARD SURFACE OR PAVED
 - TOWN - HARD SURFACE OR PAVED
 - GRAVEL
 - SOIL OR GRADED AND DRAINED EARTH
 - UNIMPROVED OR PRIMITIVE
 - IMPASSABLE OR UNTRAVELED
 - LEGAL TRAIL
 - DISCONTINUED
 - HIGHWAY CLASS CHANGE
 - RAILROAD
 - INACTIVE RAILROAD
 - NATIONAL FOREST ROAD
 - STATE FOREST HIGHWAY
 - PARK AND RIDE

- POLITICAL SUBDIVISIONS**
- STATE BOUNDARY
 - COUNTY BOUNDARY
 - TOWN BOUNDARY
 - VILLAGE BOUNDARY
 - URBAN COMPACT BOUNDARY
 - WATER BODY
 - STREAM OR BROOK
 - PUBLIC LAND - GREEN MOUNTAIN NATIONAL FOREST
 - PUBLIC LAND - STATE/MUNICIPAL
- BRIDGE OR CULVERT**
- BRIDGE OR CULVERT GREATER THAN 20'
 - BRIDGE OR CULVERT 6' - 20'
 - STATE BRIDGE OR CULVERT IDENTIFIER
 - TOWN BRIDGE OR CULVERT IDENTIFIER

- FEDERAL CLASSIFICATION IDENTIFIER**
- FAU URBAN ARTERIAL OR COLLECTOR
 - MA MINOR ARTERIAL
 - MJC MAJOR COLLECTOR
 - MNC MINOR COLLECTOR
 - PA PRINCIPAL ARTERIAL

DISCLAIMER:
The untraveled highways (laid-out town highways), discontinued highways, and legal trails herein are those of which the Agency of Transportation has record; others may exist.
Highway and bridge data by the Agency of Transportation. All other data from the Vermont Center for Geographic Information. Only named streams are shown.

Vermont State Plane Coordinate System
North American Datum of 1983
SPCS_Zone_Identifier: 4400
Geodetic Reference System 80
4,000-meter grid, Easting - Northing