

MILEAGE SUMMARY

CLASS 1		
TH-1	1,459	
TOTAL CLASS 1	1,459	
CLASS 1 - Ramps	0.033	
TOTAL CLASS 1 - Ramps	0.033	
CLASS 2		
TH-1	2,410	
TH-2	1,590	
TH-3	3,200	
TH-4	0,360	
TH-5	0,110	
TH-6	0,270	
TOTAL CLASS 2	7,940	
CLASS 3		
TOTAL CLASS 3	39.61	
TOTAL TOWN	49.042	
STATE HIGHWAY		
VT-100	6,732	
TOTAL STATE HIGHWAY	6,732	
US HIGHWAY		
US-2	3,549	
TOTAL US HIGHWAY	3,549	
TOTAL STATE	10,281	
INTERSTATE		
I-89	6,881	
TOTAL INTERSTATE	6,881	
INTERSTATE - Ramps	1,117	
TOTAL INTERSTATE - Ramps	1,117	
TOTAL INTERSTATE	7,998	
TOTAL, TRAVELED HIGHWAYS, FEB. 10, 2021	67.321	

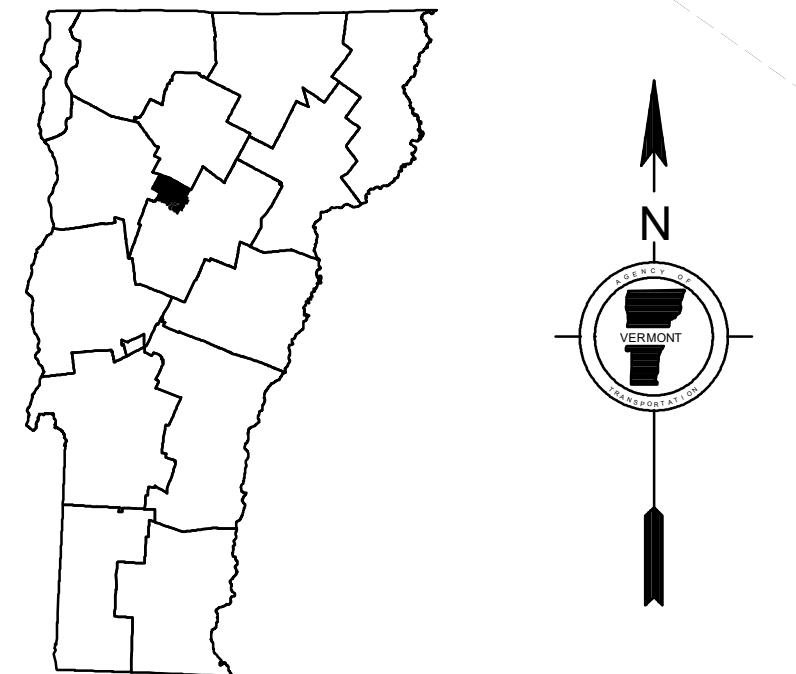
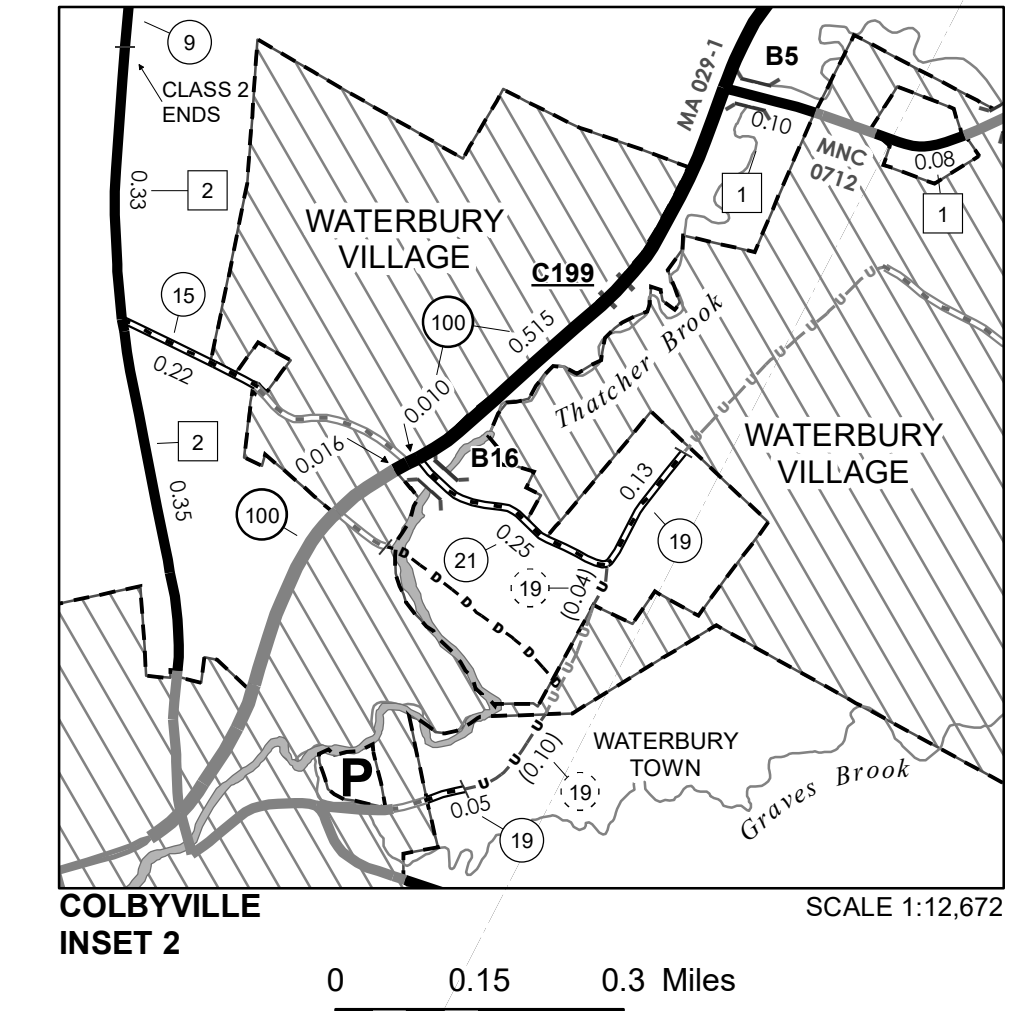
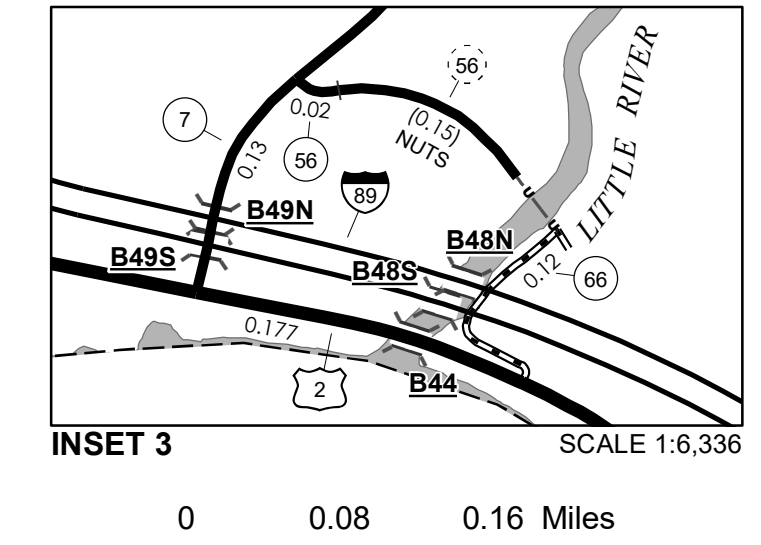
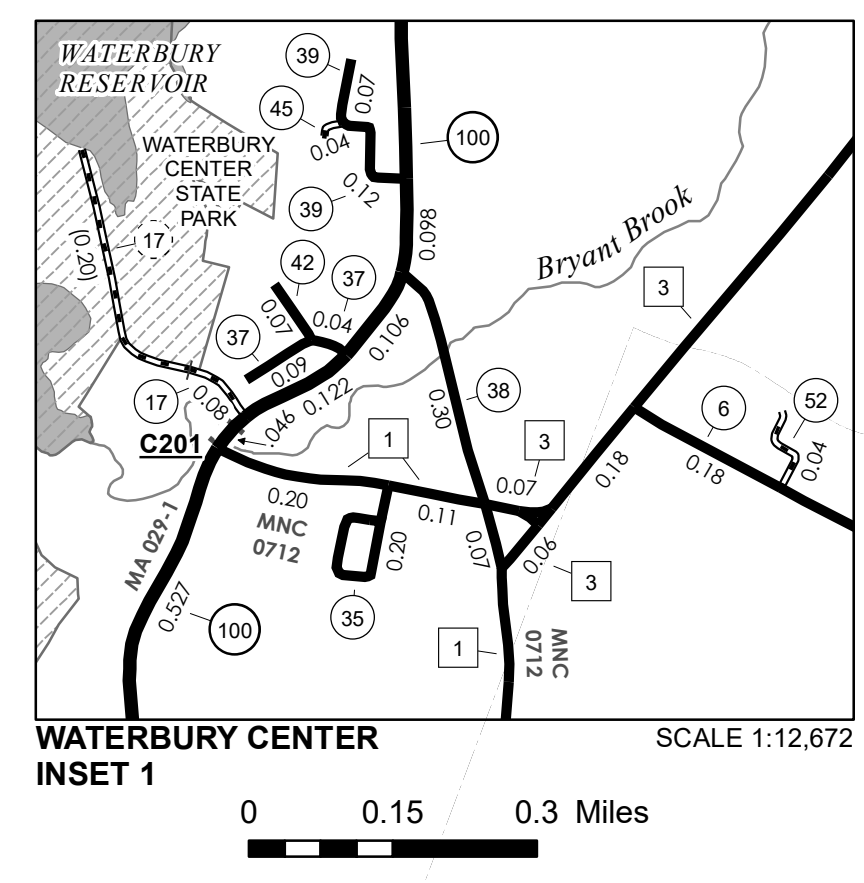
(Excludes Class 4 and Legal Trail Mileage)

TOWN HWY. No. **LENGTH IN MILES "NOT UP TO STANDARD"**

18	(0.08)
49	(0.04)
53	(0.15)
56	(0.15)
TOTAL	0.27

* The sections of the town highways listed above are legally Class 3, but have been deemed "Not Up To Standard" and are functionally Class 4 Town Highways

TOWN HWY. No.	CLASS 3	CLASS 4
4	3.63	
5	0.58	
6	5.57	
7	2.30	
8		(1.10)
9	2.00	
10	0.50	
11	3.90	
12	0.15	
13	0.37	
14	0.30	
15	0.22	
16	0.10	
17	0.08	(0.20)
18	1.05	(0.37)
19	0.30	(1.15)
21	0.25	
22		(0.20)
23		(0.70)
24	0.10	
25	0.10	
26	0.43	
27		(1.00)
28	2.09	
29		(0.71)
30		(0.10)
31	0.45	
32	0.86	
33	0.05	
34	1.50	
35	0.20	(0.40)
37	0.13	
38	0.30	
39	0.19	
40	0.10	
41	0.34	
42	0.07	
43	0.41	
45	0.04	
46	0.76	
47	0.16	
48	0.29	
49	0.08	
50	0.12	
51	0.36	
52	0.04	
53	0.30	
54	0.25	
55	0.61	
56	0.02	
57	0.60	
58	0.10	
59	0.51	
60	0.10	
61	0.17	
62	0.14	
63	0.16	
64	0.65	
65	0.24	
66	0.12	
401	0.08	
402	0.06	
403	0.13	
404	0.28	
405	0.30	
406	0.08	(0.01)
407	0.12	
408	0.14	
409	0.18	
410	0.08	
411	0.20	
412	0.17	
413	0.08	
414	0.05	
415	0.19	
416	0.04	
417	0.20	
418	0.11	
419	0.19	
420	0.05	
421	0.16	
422	0.16	
423	0.06	
424	0.11	
425	0.09	
426	0.08	
427	0.07	
428	0.04	
429	0.13	
430	0.11	
431	0.07	
432	0.29	
433	0.26	
434	0.57	(0.38)
435	0.04	
436	0.06	
437	0.14	
TOTAL	39.61	6.32

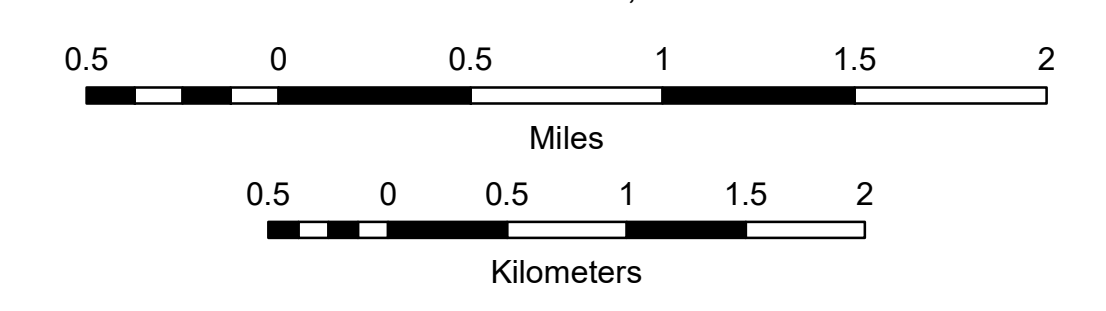


VERMONT GENERAL HIGHWAY MAP
Town of Waterbury

WASHINGTON COUNTY
 Transportation District #6

Prepared by the
 Vermont Agency of Transportation
 Division of Policy, Planning and Intermodal Development
 in cooperation with
 U.S. Department of Transportation
 Federal Highway Administration

Mileage as of February 10, 2021
 Map prepared June 30, 2021
 SCALE 1:31,680



- HIGHWAYS**
- INTERSTATE
 - U.S. ROUTE
 - STATE ROUTE
 - CLASS 1
 - CLASS 2
 - CLASS 3
 - CLASS 4
 - LEGAL TRAIL
 - PARK AND RIDE
- INTERSTATE OR DIVIDED HIGHWAY**
- STATE - HARD SURFACE OR PAVED
 - TOWN - HARD SURFACE OR PAVED
 - GRAVEL
 - SOIL OR GRADED AND DRAINED EARTH
 - UNIMPROVED OR PRIMITIVE
 - IMPASSABLE OR UNTRAVELED
 - LEGAL TRAIL
 - DISCONTINUED
 - HIGHWAY CLASS CHANGE
 - RAILROAD
 - INACTIVE RAILROAD
 - PUBLIC LAND - NATIONAL FOREST
 - PUBLIC LAND - STATE/MUNICIPAL
 - NFR NATIONAL FOREST ROAD
 - SFH STATE FOREST HIGHWAY
- POLITICAL SUBDIVISIONS**
- STATE BOUNDARY
 - COUNTY BOUNDARY
 - TOWN BOUNDARY
 - VILLAGE BOUNDARY
 - URBAN COMPACT BOUNDARY
 - WATER BODY
 - STREAM OR BROOK
- BRIDGE OR CULVERT**
- BRIDGE OR CULVERT > 20'
 - BRIDGE OR CULVERT 6' - 20'
 - BIKE PATH STRUCTURE
 - VT CULVERTS BRIDGE
 - VT CULVERTS CULVERT > 6'
 - B34 / C34 STATE BRIDGE OR CULVERT IDENTIFIER
 - B34 / C34 TOWN BRIDGE OR CULVERT IDENTIFIER
- FEDERAL CLASSIFICATION IDENTIFIER**
- MA MINOR ARTERIAL
 - MJC MAJOR COLLECTOR
 - MNC MINOR COLLECTOR
 - PA PRINCIPAL ARTERIAL

DISCLAIMER:
 The untraveled highways (laid-out town highways), discontinued highways, and legal trails herein are those of which the Agency of Transportation has record; others may exist.

Highway and bridge data by the Agency of Transportation. Town short structures drawn from the VT CULVERTS (formerly VOBCIT) online database. All other data from the Vermont Open Geodata Portal. Only named streams shown.

Vermont State Plane Coordinate System
 North American Datum of 1983
 SPCS_Zone_Identifier: 4400
 Geodetic Reference System 80
 4,000-meter grid, Easting - Northing