

TOWN HWY. No.	LENGTH IN MILES CLASS 3	CLASS 4
4	3.63	
5	0.58	
6	5.57	
7	2.30	
8		(1.10)
9	2.00	
10	0.50	
11	3.90	
12	0.15	
13	0.37	
14	0.30	
15	0.22	
16	0.10	
17	0.08	(0.20)
18	1.05	(0.37)
19	0.30	(1.15)
21	0.25	
22		(0.20)
23		(0.70)
24	0.10	
25	0.10	
26	0.43	
27		(1.00)
28	2.09	
29		(0.71)
30		(0.10)
31	0.45	
32	0.86	
33	0.05	
34	1.50	(0.40)
35	0.20	
37	0.13	
38	0.30	
39	0.19	
40	0.10	
41	0.34	
42	0.07	
43	0.41	
45	0.04	
46	0.76	
47	0.16	
48	0.29	
49	0.08	
50	0.12	
51	0.36	
52	0.04	
53	0.30	
54	0.25	
55	0.61	
56	0.18	
57	0.60	
58	0.10	
59	0.51	
60	0.10	
61	0.17	
62	0.14	
63	0.16	
64	0.65	
65	0.24	
66	0.08	
67	0.06	
68	0.13	
69	0.28	
70	0.08	
71	0.08	
72	0.08	
73	0.08	
74	0.08	
75	0.08	
76	0.08	
77	0.08	
78	0.08	
79	0.08	
80	0.08	
81	0.08	
82	0.08	
83	0.08	
84	0.08	
85	0.08	
86	0.08	
87	0.08	
88	0.08	
89	0.08	
90	0.08	
91	0.08	
92	0.08	
93	0.08	
94	0.08	
95	0.08	
96	0.08	
97	0.08	
98	0.08	
99	0.08	
100	0.08	
TOTAL	39.65	6.32

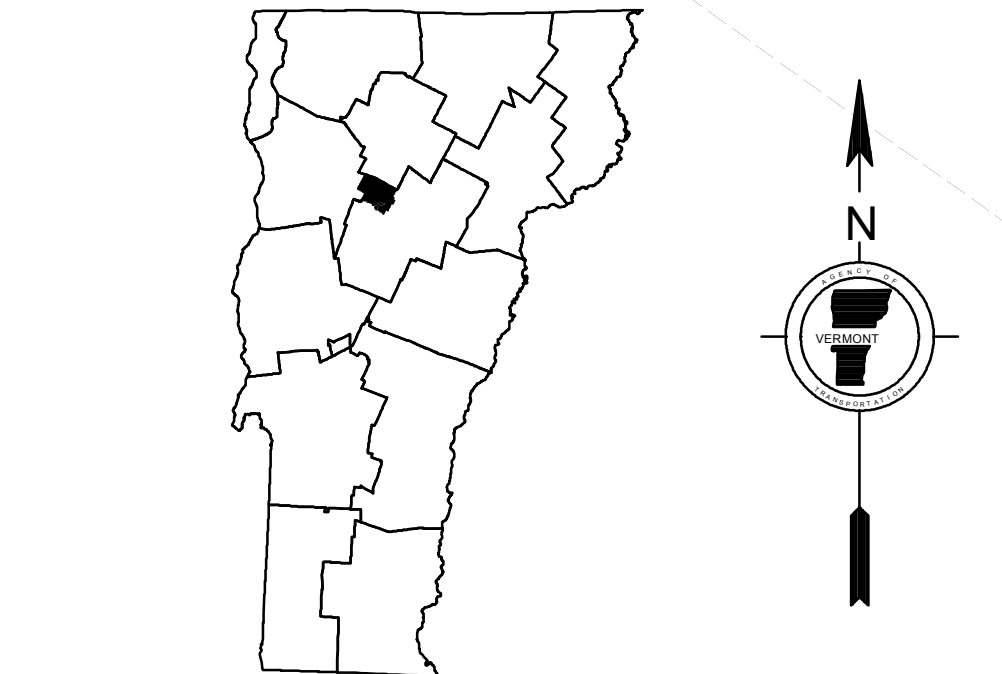
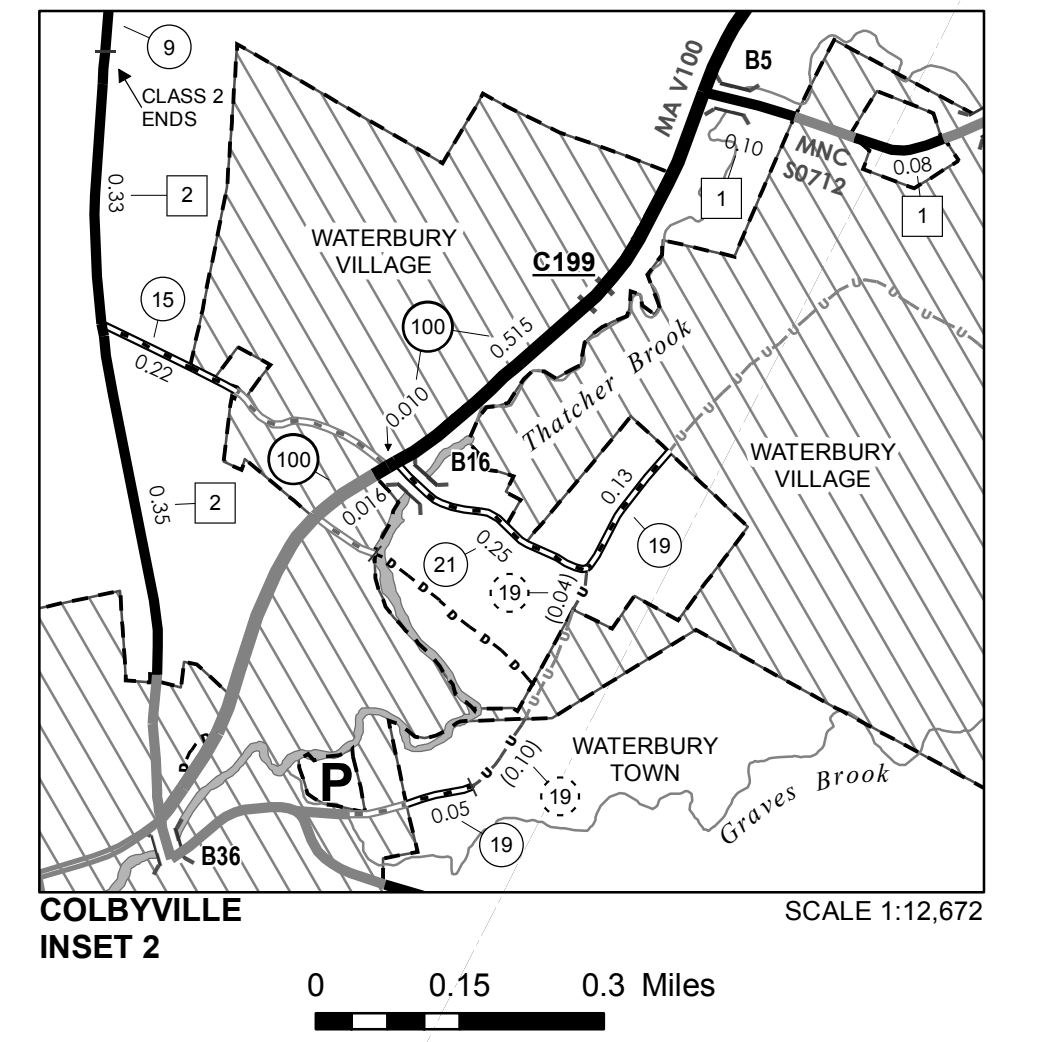
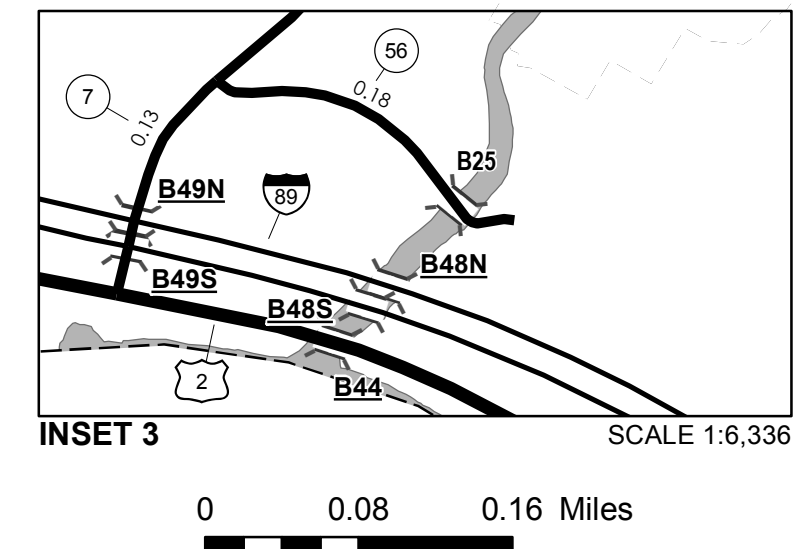
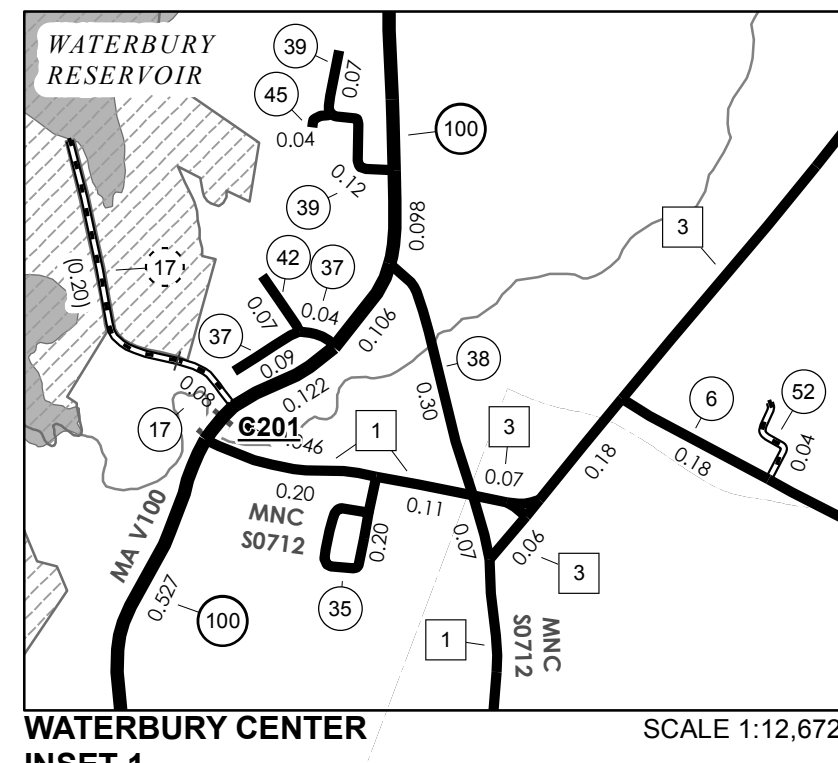
MILEAGE SUMMARY

CLASS 1	1.381	
TH-1		TOTAL CLASS 1 1.381
CLASS 2	2.410	
TH-1	1.590	
TH-2	3.460	
TH-4	0.360	
TH-5	0.110	
		TOTAL CLASS 2 7.930
CLASS 3		
		TOTAL CLASS 3 39.65
		TOTAL TOWN 48.961
STATE HIGHWAY		
VT-100	6.743	
		TOTAL STATE HIGHWAY 6.743
US HIGHWAY		
US-2	3.549	
		TOTAL US HIGHWAY 3.549
		TOTAL STATE 10.292
INTERSTATE		
I-89	6.881	
		TOTAL INTERSTATE 6.881
INTERSTATE - Ramps		
I-89	1.300	
		TOTAL INTERSTATE - Ramps 1.300
		TOTAL INTERSTATE 8.181

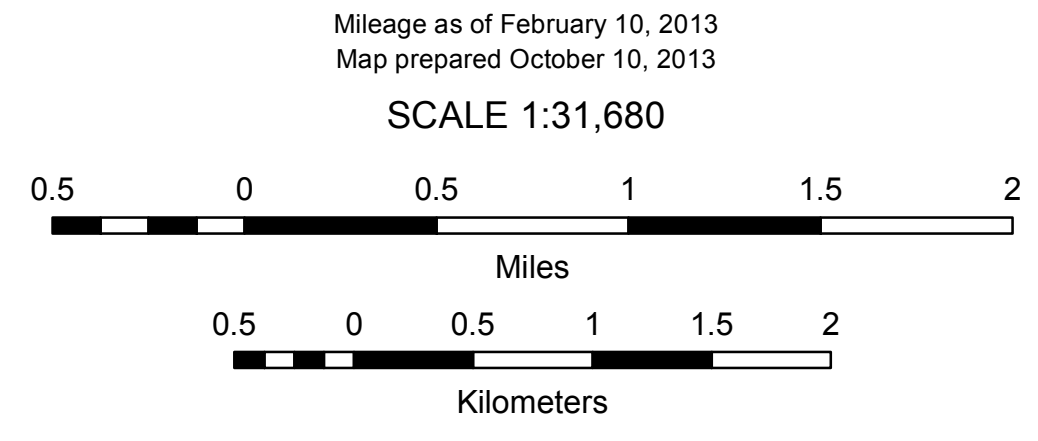
TOTAL, TRAVELED HIGHWAYS, FEB. 10, 2013: 67.434
 (Excludes Class 4, Legal Trail, and Unidentified Corridor Mileage)

TOWN HWY. No.	LENGTH IN MILES "NOT UP TO STANDARD"
18	(0.08)
49	(0.04)
TOTAL	0.12

* The sections of the town highways listed above are legally Class 3, but have been deemed "Not Up To Standard" and are functionally Class 4 Town Highways



VERMONT GENERAL HIGHWAY MAP
Town of Waterbury
 WASHINGTON COUNTY
 Transportation District #6
 Prepared by the Vermont Agency of Transportation
 Division of Policy, Planning and Intermodal Development
 in cooperation with
 U.S. Department of Transportation
 Federal Highway Administration



DISCLAIMER:
 The untraveled highways (laid-out town highways), discontinued highways, and legal trails hereon are those of which the Agency of Transportation has record; others may exist.
 Highway and bridge data by the Agency of Transportation. All other data from the Vermont Center for Geographic Information. Only named streams are shown.