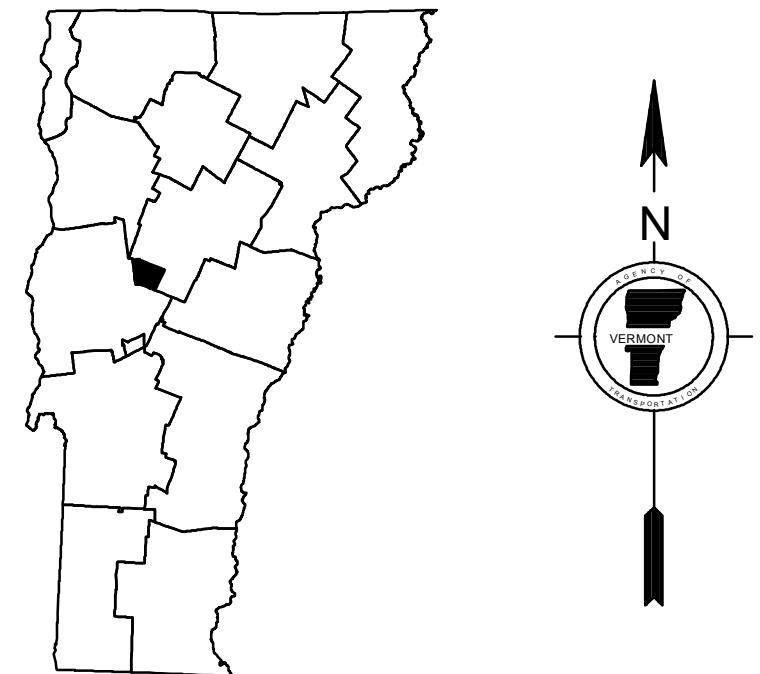
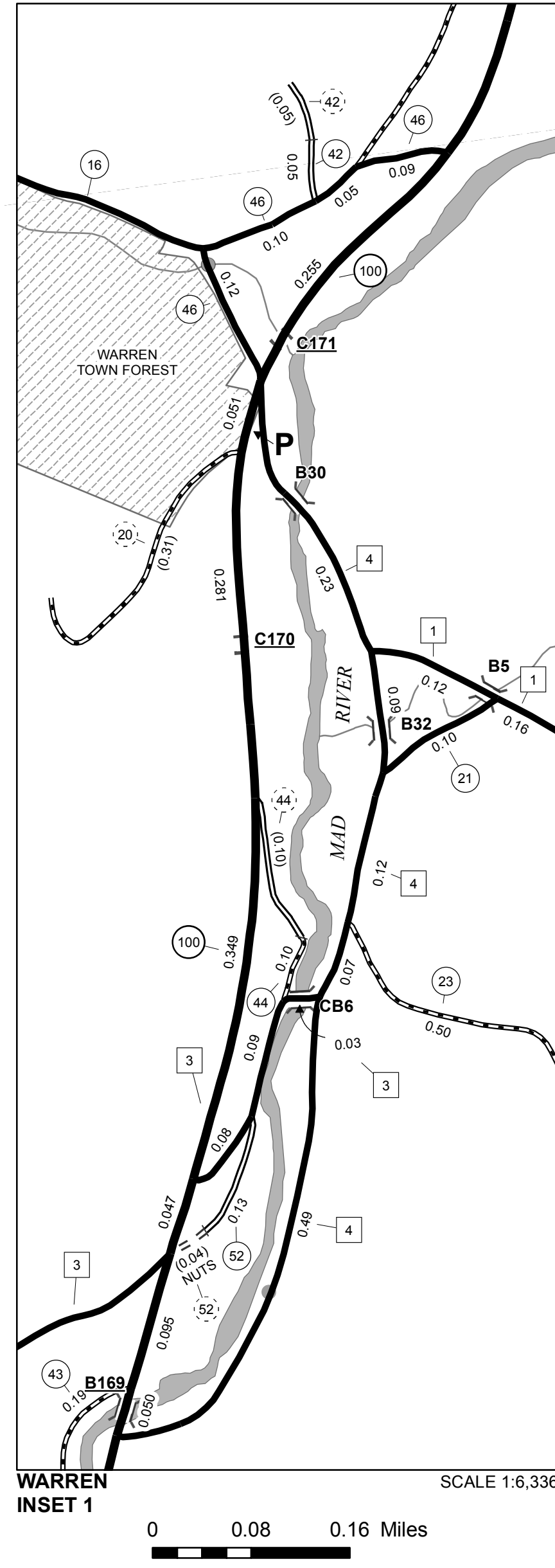


LEGAL TRAIL No.	LENGTH IN MILES LEGAL TRAIL
1	(1.77)
2	(0.20)
TOTAL	1.97

TOWN HWY. No.	LENGTH IN MILES "NOT UP TO STANDARD"
52	(0.04)
TOTAL	0.04

* The sections of the town highways listed above are legally Class 3, but have been deemed "Not Up To Standard" and are functionally Class 4 Town Highways

MILEAGE SUMMARY		TOWN HWY. No.	LENGTH IN MILES CLASS 3	CLASS 4
CLASS 2	5.210	7		(0.35)
TH-1	2.170	8	0.15	
TH-2	3.990	9	3.55	
TH-3	1.000	10		(0.15)
TH-4	3.040	11		(0.10)
TH-5	1.000	12	1.00	(0.35)
TH-6	3.810	13	0.20	
TH-7		14	0.41	(0.19)
	TOTAL CLASS 2	15	0.08	
		16	3.31	
		17	0.40	
		18	0.17	
		19	0.20	
		20		(0.31)
		21	0.10	
		22	1.00	
		23	4.72	
		24		(0.30)
		25	0.50	
		26	0.10	
		28	0.28	
		29		(0.71)
		30		(0.44)
		31		(0.50)
		32		(0.25)
		33		(0.20)
		34		(0.50)
		35	0.35	(0.05)
		36	0.18	
		37	0.10	
		38	1.89	(0.67)
		39	0.08	
		41	0.15	
		42	0.05	(0.05)
		43	0.19	
		44	0.10	(0.10)
		45	0.27	
		46	0.36	
		47	0.28	
		48	1.00	
		49		(0.40)
		50		(0.63)
		52	0.13	
		53	1.56	
		55	0.52	
		56		(0.15)
		57	0.22	
		58	0.34	
		TOTAL	23.94	6.40



VERMONT GENERAL HIGHWAY MAP

Town of Warren

WASHINGTON COUNTY

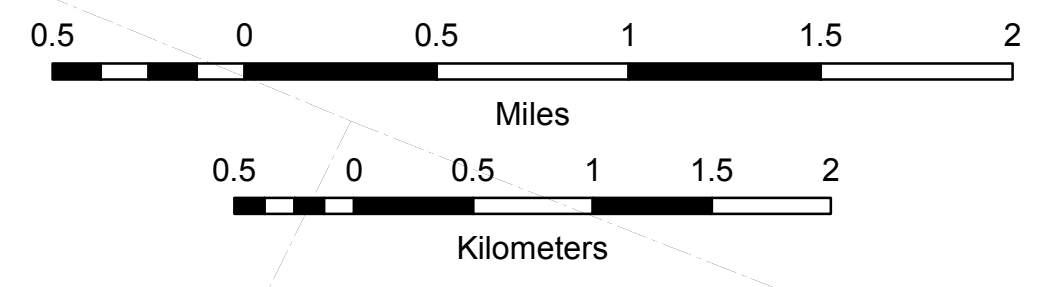
Transportation District #5

Prepared by the Vermont Agency of Transportation
Division of Policy, Planning and Intermodal Development
in cooperation with

U.S. Department of Transportation
Federal Highway Administration

Mileage as of February 10, 2018
Map prepared July 25, 2018

SCALE 1:31,680



- HIGHWAYS**
 - INTERSTATE OR DIVIDED HIGHWAY
 - STATE - HARD SURFACE OR PAVED
 - TOWN - HARD SURFACE OR PAVED
 - GRAVEL
 - SOIL OR GRADED AND DRAINED EARTH
 - UNIMPROVED OR PRIMITIVE
 - IMPASSABLE OR UNTRAVELED
 - LEGAL TRAIL
 - DISCONTINUED
 - HIGHWAY CLASS CHANGE
 - RAILROAD
 - INACTIVE RAILROAD
 - PUBLIC LAND - NATIONAL FOREST
 - PUBLIC LAND - STATE/MUNICIPAL
 - NFR NATIONAL FOREST ROAD
 - SFH STATE FOREST HIGHWAY
- POLITICAL SUBDIVISIONS**
 - STATE BOUNDARY
 - COUNTY BOUNDARY
 - TOWN BOUNDARY
 - VILLAGE BOUNDARY
 - URBAN COMPACT BOUNDARY
 - WATER BODY
 - STREAM OR BROOK
- BRIDGE OR CULVERT**
 - BRIDGE OR CULVERT > 20'
 - BRIDGE OR CULVERT 6' - 20'
 - BIKE PATH STRUCTURE
 - VT CULVERTS BRIDGE
 - VT CULVERTS CULVERT > 6'
- FEDERAL CLASSIFICATION IDENTIFIER**
 - MA MINOR ARTERIAL
 - MJC MAJOR COLLECTOR
 - MVC MINOR COLLECTOR
 - PA PRINCIPAL ARTERIAL
- B34 / C34 STATE BRIDGE OR CULVERT IDENTIFIER**
- B34 / C34 TOWN BRIDGE OR CULVERT IDENTIFIER**

DISCLAIMER:
The untraveled highways (laid-out town highways), discontinued highways, and legal trails herein are those of which the Agency of Transportation has record; others may exist.

Highway and bridge data by the Agency of Transportation. Town short structures drawn from the VTCULVERTS (formerly VOBCIT) online database. All other data from the Vermont Center for Geographic Information. Only named streams shown.

Vermont State Plane Coordinate System
North American Datum of 1983
SPCS_Zone_Identifier: 4400
Geodetic Reference System 80
4,000-meter grid, Easting - Northing