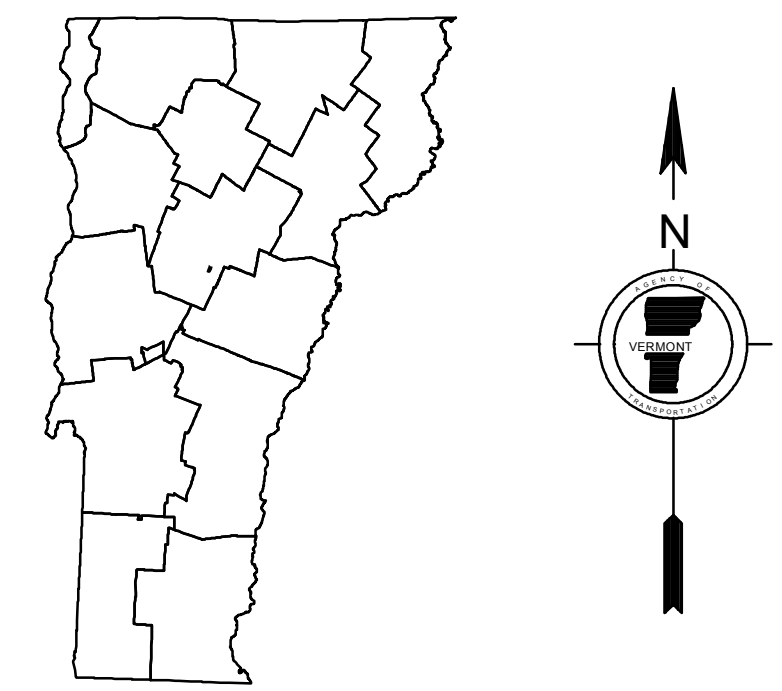
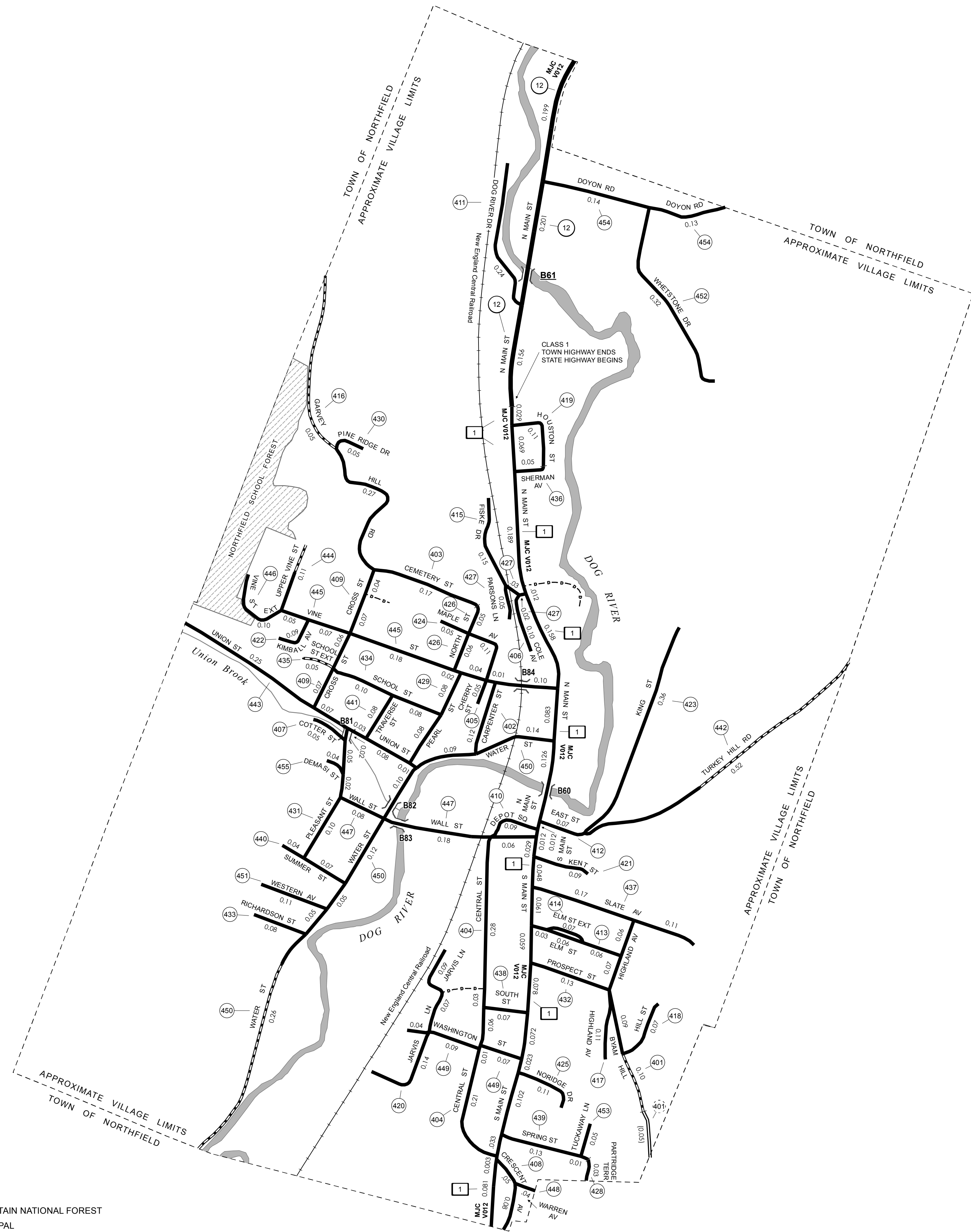


TOWN HWY. No.	LENGTH IN MILES		TOWN ROAD NAME	TOWN HWY. No.	LENGTH IN MILES		TOWN ROAD NAME
	CLASS 3	CLASS 4			CLASS 3	CLASS 4	
401		(0.05)	BYAM HILL	428	0.03	PARTRIDGE TERR	
401	0.19		BYAM HILL	429	0.16	PEARL ST	
402	0.12		CARPENTER ST	430	0.05	FINE RIDGE DR	
403	0.17		CEMETERY ST	431	0.19	PLEASANT ST	
404	0.59		CENTRAL ST	432	0.13	PROSPECT ST	
405	0.05		CHERRY ST	433	0.08	RICHARDSON ST	
406	0.10		COLE AV	434	0.18	SCHOOL ST	
407	0.05		COTTER AV	435	0.05	SCHOOL ST EXT	
408	0.13		CRESCENT AV	436	0.05	SHERMAN AV	
409	0.24		GROSS ST	437	0.28	SLATE AV	
410	0.09		DEPOT SQ	438	0.07	SOUTH ST	
411	0.24		DOG RIVER DR	439	0.14	SPRING ST	
412	0.07		EAST ST	440	0.11	SUMMER ST	
413	0.15		ELM ST	441	0.08	TRAVERSE ST	
414	0.07		ELM ST EXT	442	0.52	TURKEY HILL RD	
415	0.15		FISKE DR	443	0.44	UNION ST	
416	0.32		GARVEY HILL RD	444	0.11	UPPER VINE ST	
417	0.24		HIGHLAND AV	445	0.47	VINE ST	
418	0.07		HILL ST	446	0.10	VINE ST EXT	
419	0.11		HOUSTON ST	447	0.32	WALL ST	
420	0.30		JARVIS LN	448	0.04	WARREN AV	
421	0.09		KENT ST	449	0.20	WASHINGTON ST	
422	0.09		KIMBALL AV	450	0.81	WATER ST	
423	0.36		KING ST	451	0.11	WESTERN AV	
424	0.16		MAPLE AV	452	0.32	WHETSTONE DR	
425	0.11		NORRIDGE DR	453	0.05	TUCKAWAY LN	
426	0.11		NORTH ST	454	0.27	DOYON RD	
427	0.10		PARSONS LN	455	0.04	DEMASI ST	
TOTAL	9.87	0.05					

MILEAGE SUMMARY

CLASS 1	1.279		
TH-1		TOTAL CLASS 1	1.279
CLASS 3		TOTAL CLASS 3	9.87
		TOTAL TOWN	11.149
STATE HIGHWAY	0.556		
VT-12		TOTAL STATE HIGHWAY	0.556
		TOTAL STATE	0.556

TOTAL, TRAVELED HIGHWAYS, FEB. 10, 2014: 11.705
(Excludes Class 4, Legal Trail, and Unidentified Corridor Mileage)



VERMONT
GENERAL HIGHWAY MAP
Village of Northfield

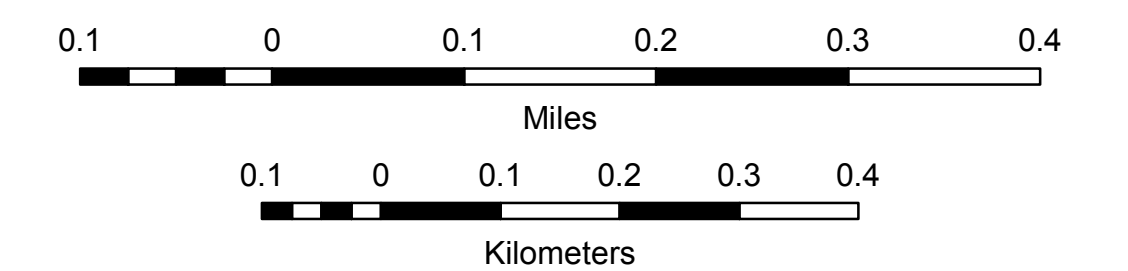
WASHINGTON COUNTY

Transportation District #6

Prepared by the
Vermont Agency of Transportation
Division of Policy, Planning and Intermodal Development
in cooperation with
U.S. Department of Transportation
Federal Highway Administration

Mileage as of February 10, 2014
Map prepared October 03, 2014

SCALE 1:6,336



- HIGHWAYS**
- INTERSTATE
 - STATE - HARD SURFACE OR PAVED
 - TOWN - HARD SURFACE OR PAVED
 - GRAVEL
 - SOIL OR GRADED AND DRAINED EARTH
 - UNIMPROVED OR PRIMITIVE
 - IMPASSABLE OR UNTRAVELED
 - LEGAL TRAIL
 - DISCONTINUED
 - HIGHWAY CLASS CHANGE
 - RAILROAD
 - INACTIVE RAILROAD
 - NATIONAL FOREST ROAD
 - STATE FOREST HIGHWAY
 - PARK AND RIDE
- POLITICAL SUBDIVISIONS**
- STATE BOUNDARY
 - COUNTY BOUNDARY
 - TOWN BOUNDARY
 - VILLAGE BOUNDARY
 - URBAN COMPACT BOUNDARY
 - WATER BODY
 - STREAM OR BROOK
- BRIDGE OR CULVERT**
- BRIDGE OR CULVERT > 20'
 - BRIDGE OR CULVERT 6' - 20'
 - VOBCIT BRIDGE
 - VOBCIT CULVERT > 6'
- FEDERAL CLASSIFICATION IDENTIFIER**
- FAU URBAN ARTERIAL OR COLLECTOR
 - MA MINOR ARTERIAL
 - MJC MAJOR COLLECTOR
 - MNC MINOR COLLECTOR
 - PA PRINCIPAL ARTERIAL
- B34 / C34 STATE BRIDGE OR CULVERT IDENTIFIER**
B34 / C34 TOWN BRIDGE OR CULVERT IDENTIFIER

DISCLAIMER:
The untraveled highways (laid-out town highways), discontinued highways, and legal trails hereon are those of which the Agency of Transportation has record; others may exist.

Highway and bridge data by the Agency of Transportation. Town short structures are drawn from the Vermont Online Bridge & Culvert Inventory Tool (VOBCIT) database. All other data from the Vermont Center for Geographic Information. Only named streams are shown.

Vermont State Plane Coordinate System
North American Datum of 1983
SPCS_Zone_Identifier: 4400
Geodetic Reference System 80
2,000-meter grid, Easting - Northing