MONTPELIER CITY, WASHINGTON COUNTY - 2015

TOWN HWY. No.	LENGTH IN MILES CLASS 3	CLASS 4	TOWN ROAD NAME
101	0.23		BAILEY AV
102	0.20		BALDWIN ST
103		(0.12)	BALLFIELD DR
104	0.16		BINGHAM ST
105	0.08		BLACKWELL ST
106	0.04		BLANCHARD CT
107	0.44		BLISS RD
108	0.06		BLODGETT AV
109	0.08		BROWN ST
110	0.07		CEDAR ST
111	0.09		CENTER ST
112	0.08		CHAPMAN RD
113	0.14		CHARLES ST
114	0.13		CHERRY AV
115	0.25		CHESTNUT HILL RD
116		(0.30)	CITY DUMP RD
117	0.18		CITYSIDE DR
118	0.49		CLARENDON AV
119	0.22		CLIFF ST
120	0.71		COLLEGE ST
121	0.52		COLONIAL DR
122	0.06		COOLIDGE ST
123	0.07		CORRY RD
124	0.52		CORSE ST
125	0.19		COUNTRY CLUB RD
126	0.20		COURT ST
127	0.11		CRESCENT LN
128	0.07		CRESTVIEW DR
129	0.10		CROSS ST
130		(0.06)	CUMMINGS ST
130	0.25		CUMMINGS ST
131	0.12		DAIRY LN
132	0.52		DEERFIELD DR
133	0.12		DERBY DR
134	0.07		DEWEY ST
135	0.20		DOVER RD
136	0.08		DOWNING ST
137	0.16		DUNPATRICK CIR
138	0.09		DWINELL ST
139	0.08		DYER AV
140	0.55		E STATE ST
141	0.06		EDWARDS ST
142	0.06		EMMONS ST
143	0.17		EWING ST
144	0.25		FIRST AV
145	0.20		FOREST DR
146	0.22		FOSTER ST
147	0.06		FRANK ST
148	0.13		FRANKLIN ST
149	0.37		FREEDOM DR
150	0.09		FULLER ST
151	0.13		GAYLORD DR
152	0.29		GEORGE ST
153	0.22		GIDNEY PL
154	1.07		GOULD HILL RD
155	0.08		GOV DAVIS AV
156	0.08		GOVERNOR AIKEN AV
157	0.04		GRAHAM TERR

TOWN HWY. No.	LENGTH IN MILES CLASS 3	CLASS 4	TOWN ROAD NAME
158	0.30		GRANDVIEW TERR
159	0.12		GRANITE ST
160	0.40		GREEN MOUNTAIN DR
161	0.20		GREENFIELD TERR
162	0.19		GREENOCK AV
163	0.03		GREENWOOD TERR
164	0.04		GROUT RD
165	0.09		GUERNSEY AV
166	0.17		HACKAMORE RD
167	0.03		HAGGETT RD
168	0.17		HARRISON AV
169	0.02		HARRY SHERIDAN AV
170	0.03		HAZEN PL
171	0.12		HEATON ST
172	0.44		HEBERT RD
173	0.07		HIGH SCHOOL DR
174	0.08		HIGHLAND AV
175	1.04		HILL ST
176	0.08		HILLCREST DR
177	0.04		HILLHEAD ST
178	0.08		HILLSIDE AV
179	0.07		HINKLEY ST
180	0.04		HOLMES CT
181	0.04		HOPKINS ST
182	0.27		HORN OF THE MOON RD
183	0.37		HUBBARD PARK DR
184	0.37		HUBBARD ST
185	0.18		INDEPENDENCE GREEN
186	0.26		ISABEL CIR
187	0.07		JAY ST
188	0.07		JORDAN ST
189	0.15		JUDSON DR
190	0.09		KEMP AV
191	0.19		KENT ST
192	0.17		LAGUE DR
193	0.08		LANGDON ST
194	0.58		LIBERTY ST
195	0.13		LINCOLN AV
196	0.06		LONGMEADOW DR
197	0.31		LOOMIS ST
198	0.37		MARVIN ST
199	0.06		MATHER TERR
200	0.11		MCKINLEY ST
201	0.12		MEADOW LN
202	0.12		MECHANIC ST
203	0.09		MERRILL TERR
204	0.02		MILES CT
205	0.42		MILL RD
206	0.15		MOONLIGHT TERR
207	0.39		MOUNTAINVIEW ST
208	0.09		MSGR CROSBY AV
209	0.40		MURRAY HILL DR
210	0.45		MURRAY RD
211	0.08		N COLLEGE ST
212	0.23		N FRANKLIN ST
213	0.27		N PARK DR
214	0.78		NATIONAL LIFE DR
215	0.07		NELSON ST

TOWN HWY. No.	LENGTH IN MILES CLASS 3	CLASS 4	TOWN ROAD NAME
216	1.32		NORTH ST
217	0.53		OLD COUNTRY CLUB RD
218	0.11		PARK AV
219	0.11		PARKSIDE DR
220	0.37		PARKWAY ST
221	0.19		PEARL ST
222	0.03		PECK PL
223	0.16		PERKINS RD
224	0.13		PHELPS ST
225	0.13		PHILLIPS RD
226	0.18		PINEWOOD RD
227	0.05		PITKIN CT
228	0.14		PLEASANT ST
229	0.29		PLEASANTVIEW ST
230		(0.08)	POOLSIDE DR
231	0.45		PROSPECT ST
232	0.04		PUTNAM ST
233	0.09		QUESNEL DR
234	0.13		REDSTONE AV
235	0.08		RICHARDSON ST
236	0.25		RIDGE ST
237	0.12		ROBERTS ST
238	0.16		ROBINHOOD CIR
239	0.14		SABIN ST
240	0.05		SCHOOL AV
241	0.22		SCHOOL ST
242	0.06		SCRIBNER ST
243	0.54		SHERWOOD DR
244	0.17		SIBLEY AV
245	0.30		SPRING HOLLOW LN
246	0.09		SPRING ST
247	0.17		ST PAUL ST
248	0.30		SUMMER ST
249	0.08		SUMMIT ST
250	0.11		SUNNYSIDE TERR
251	0.07		SUNSET AV
252	0.08		TAPLIN ST
253	0.11		TERRACE ST
254	0.24		TOWNE ST
255	0.06		TRACY ST
256	0.07		TREMONT ST
257	0.19		VALERIE AV
258		(0.26)	VEO RD
259	0.17		VINE ST
260	0.07		WALKER TERR
261	0.04		WAVERLY PL
262	0.11		WEST ST
263	0.36		WESTWOOD DR
264	0.38		WHEELOCK ST
265	0.05		WHITTIER ST
266	0.08		WILDER ST
267	0.14		WILSON ST
268	0.22		WINTER ST
269	0.05		WITT PL
270	0.19		WOODCREST RD
271	0.19		WOODROW AV
TOTAL	**32.87**	**0.82**	

MILEAGE SUMMARY

CLASS 1	
TH-1	4.490
TH-2	0.687
TH-3	0.975
TH-4	0.862
TH-5	3.455
TH-6	0.036
TOTAL CLASS 1	10.505
CLASS 1 - Ramps	
TH-1	0.026
TOTAL CLASS 1 - Ramps	0.026
CLASS 2	
TH-7	0.050
TH-8	1.641
TH-9	0.120
TH-10	1.210
TH-11	1.100
TH-12	1.680
TH-13	1.060
TH-14	0.190
TH-15	0.330
TH-16	0.910
TOTAL CLASS 2	8.291
CLASS 2- Ramps	
TH-11	0.020
TOTAL CLASS 2 - Ramps	0.020
CLASS 3	
TOTAL CLASS 3	32.87
TOTAL TOWN	**51.712**
STATE HIGHWAY	
NSH-MJSH	0.757
NSH-MSH	0.854
TOTAL STATE HIGHWAY	1.611
STATE HIGHWAY - Ramps	
NSH-MJSH	0.196
TOTAL STATE HIGHWAY - Ramps	0.196
TOTAL STATE	**1.807**
INTERSTATE	
I-89	1.545
TOTAL INTERSTATE	1.545
INTERSTATE - Ramps	
I-89	0.780
TOTAL INTERSTATE - Ramps	0.780
TOTAL INTERSTATE	**2.325**

TOTAL, TRAVELED HIGHWAYS, FEB. 10, 2015: 55.844
(Excludes Class 4, Legal Trail, and Unidentified Corridor Mileage)

HIGHWAYS
- INTERSTATE
- U.S. ROUTE
- STATE ROUTE
- CLASS 1
- CLASS 2
- CLASS 3
- CLASS 4
- LEGAL TRAIL
- GRAVEL
- SOIL OR GRADED AND DRAINED EARTH
- UNIMPROVED OR PRIMITIVE
- IMPASSABLE OR UNTRAVELED
- LEGAL TRAIL
- DISCONTINUED
- HIGHWAY CLASS CHANGE
- RAILROAD
- INACTIVE RAILROAD
- PUBLIC LAND - GREEN MOUNTAIN NATIONAL FOREST
- PUBLIC LAND - STATE/MUNICIPAL

POLITICAL SUBDIVISIONS
- STATE BOUNDARY
- COUNTY BOUNDARY
- TOWN BOUNDARY
- VILLAGE BOUNDARY
- URBAN COMPACT BOUNDARY
- WATER BODY
- STREAM OR BROOK

BRIDGE OR CULVERT
- BRIDGE OR CULVERT > 20'
- BRIDGE OR CULVERT 6' - 20'
- VOBCIT BRIDGE
- VOBCIT CULVERT > 6'

B34 / C34 STATE BRIDGE OR CULVERT IDENTIFIER
B34 / C34 TOWN BRIDGE OR CULVERT IDENTIFIER
NFR NATIONAL FOREST ROAD
SFH STATE FOREST HIGHWAY
P PARK AND RIDE

FEDERAL CLASSIFICATION IDENTIFIER
FAU URBAN ARTERIAL OR COLLECTOR
MA MINOR ARTERIAL
MJC MAJOR COLLECTOR
MNC MINOR COLLECTOR
PA PRINCIPAL ARTERIAL

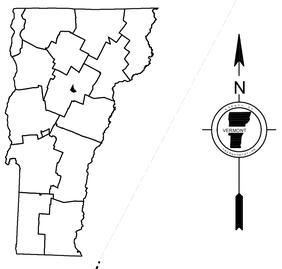

0 0.08 0.16 Miles

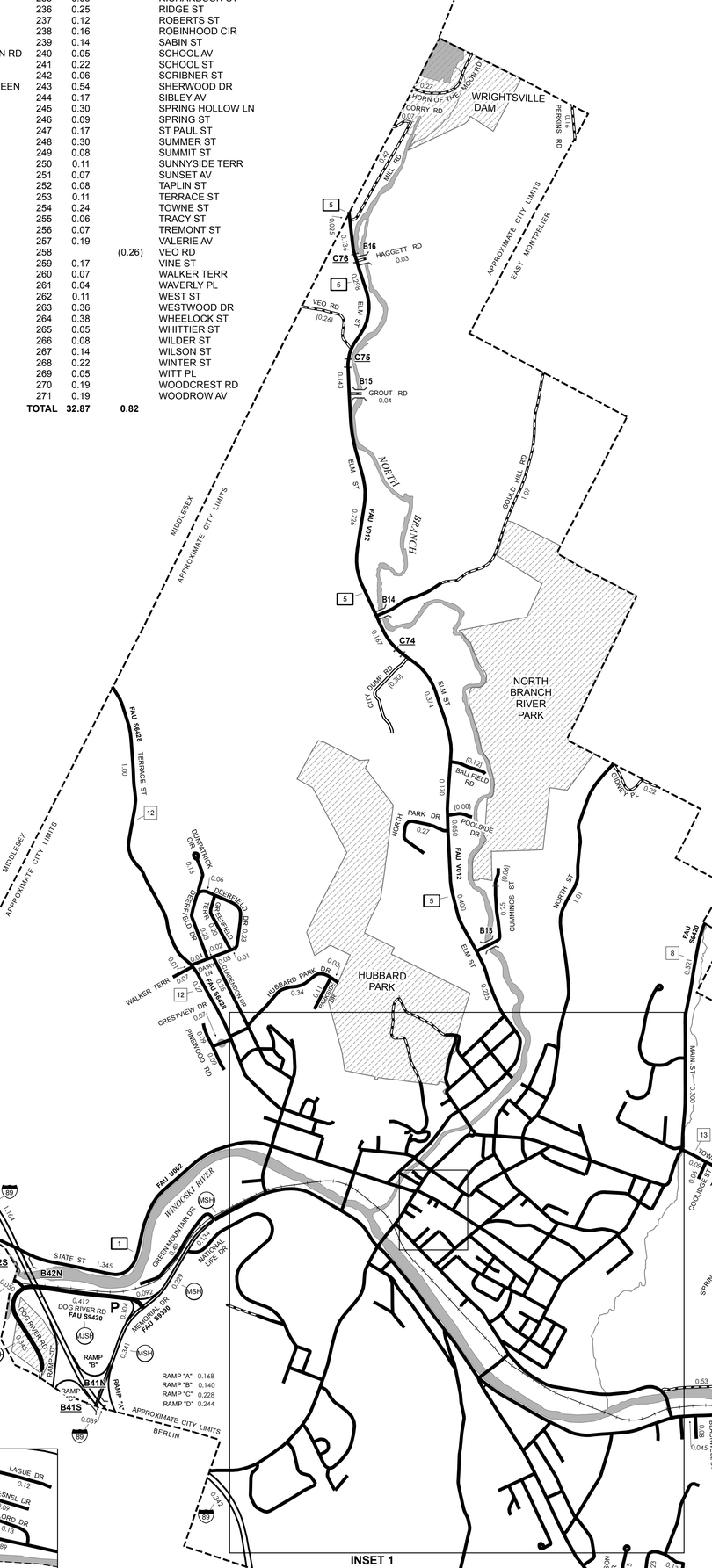

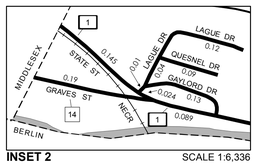

0 0.08 0.16 Miles

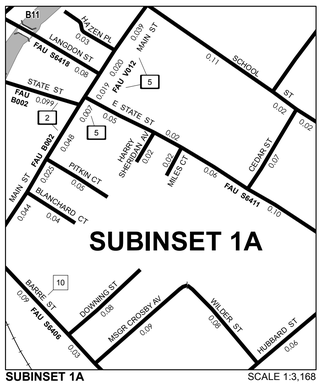

0 0.04 0.08 Miles

DISCLAIMER:
The untravelled highways (laid-out town highways), discontinued highways, and legal trails hereon are those of which the Agency of Transportation has record; others may exist.

Highway and bridge data by the Agency of Transportation. Town short structures are drawn from the Vermont Online Bridge & Culvert Inventory Tool (VOBCIT) database. All other data from the Vermont Center for Geographic Information. Only named streams are shown.

Vermont State Plane Coordinate System
North American Datum of 1983
SPCS_Zone_Identifier: 4400
Geodetic Reference System 80
2,000-meter grid, Easting - Northing

VERMONT
GENERAL HIGHWAY MAP
City of Montpelier
WASHINGTON COUNTY

Transportation District #6

Prepared by the
Vermont Agency of Transportation
Division of Policy, Planning and Intermodal Development
in cooperation with
U.S. Department of Transportation
Federal Highway Administration

Mileage as of February 10, 2015
Map prepared June 19, 2015

SCALE 1:12,672

0.15 0 0.15 0.3 0.45 0.6
Miles

0.2 0 0.2 0.4 0.6 0.8
Kilometers

This map was funded in part through grants from the Federal Highway Administration, U.S. Department of Transportation. The representation of the authors expressed herein do not necessarily state or reflect those of the U. S. Department of Transportation.