

TOWN LENGTH IN MILES

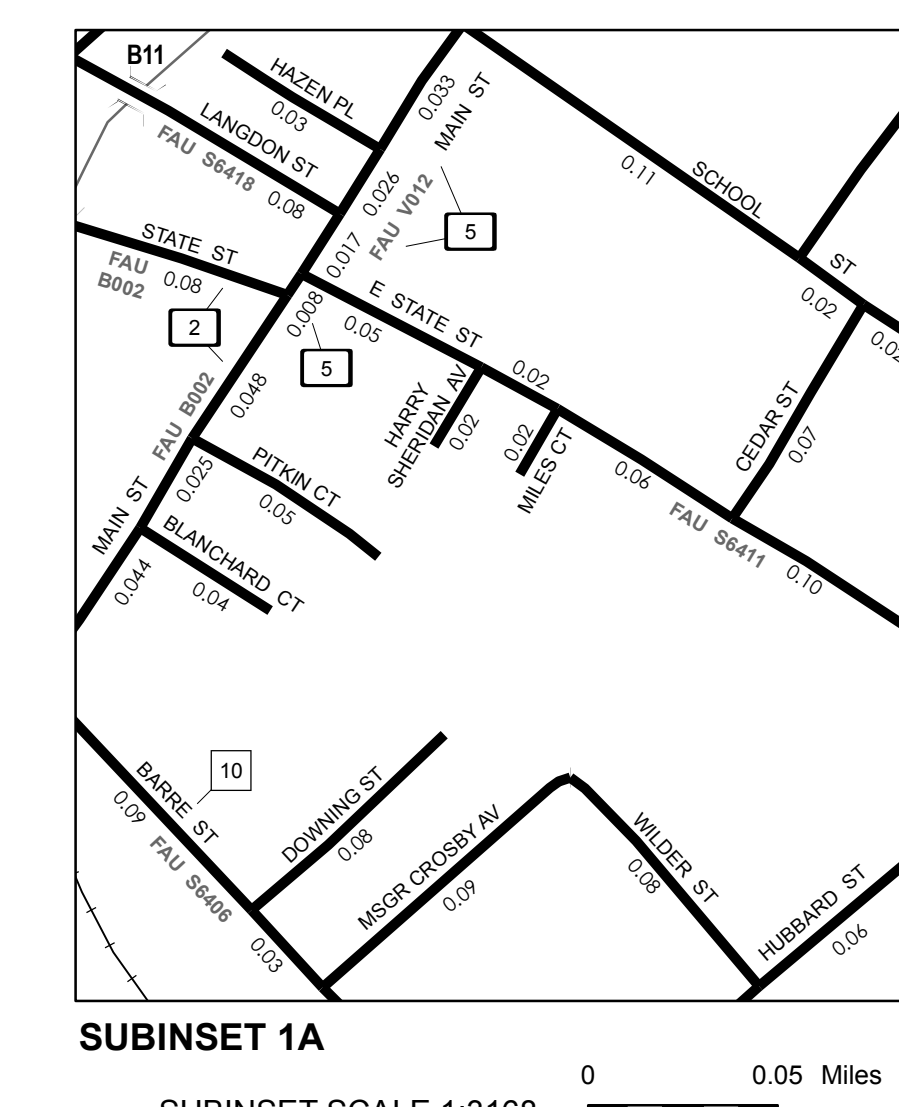
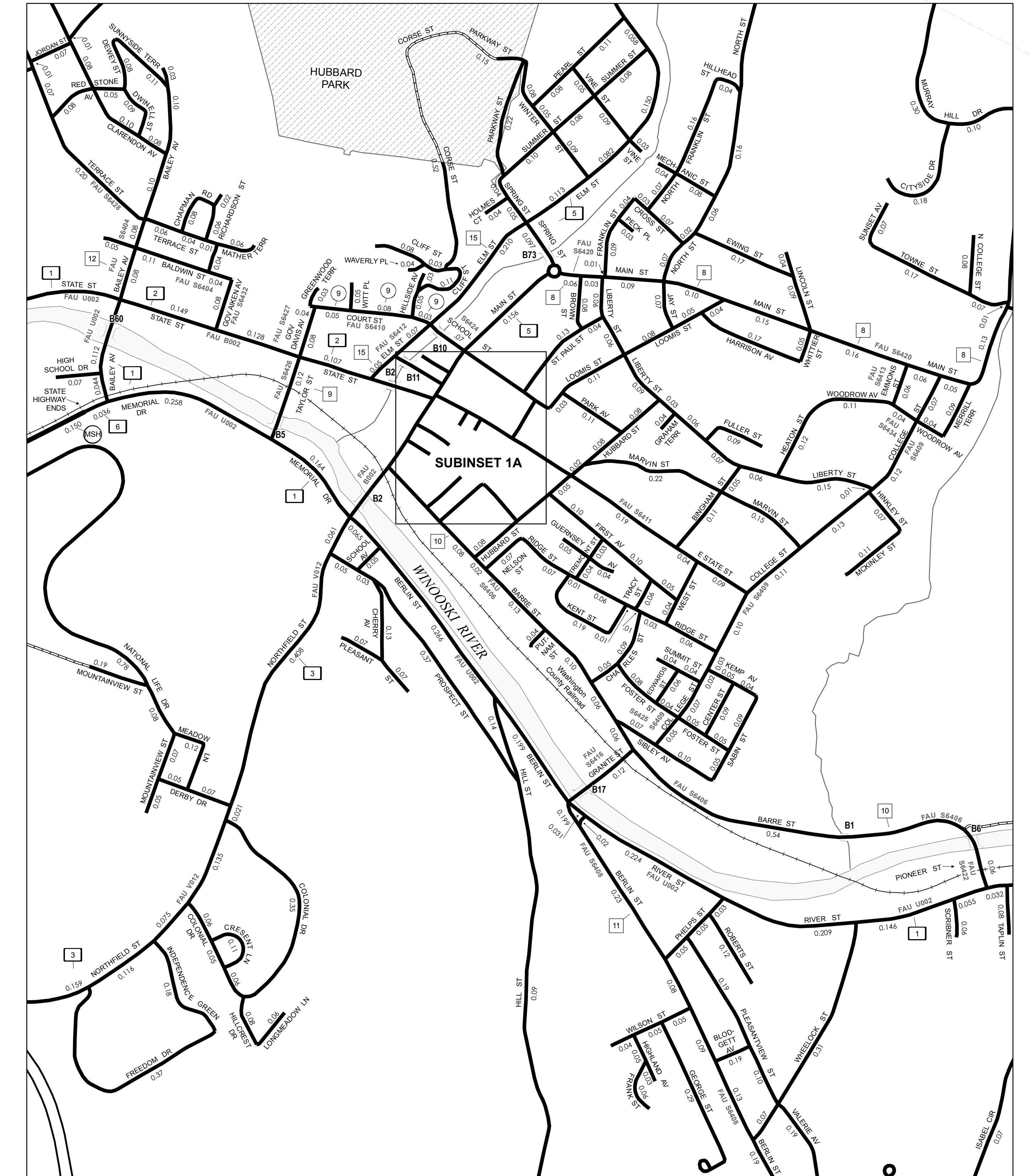
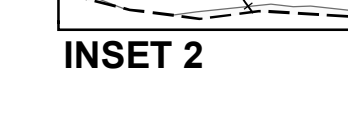
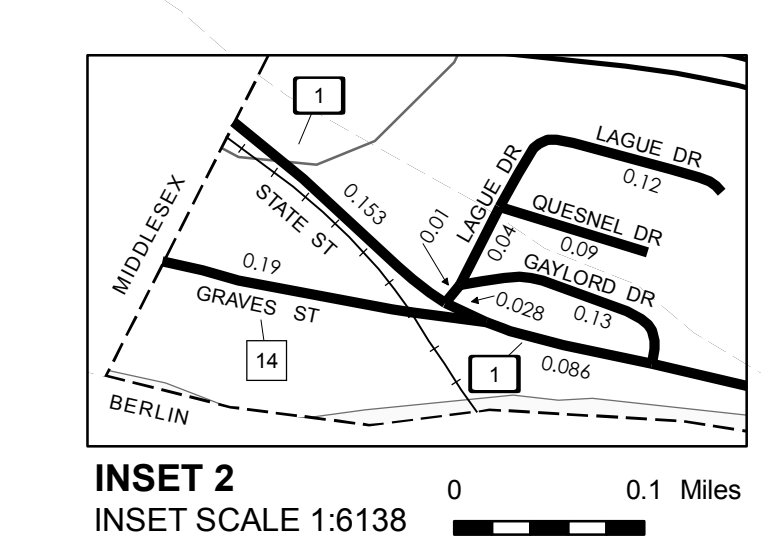
HWY. CLASS	CLASS NO.	ROADNAME	CLASS NO.	ROADNAME	
-	0.230	BAILEY AV	-	0.400	GREEN MOUNTAIN DR
-	0.200	BALDWIN ST	-	0.200	GREENFIELD TERR
-	(0.120)	BALLFIELD RD	-	0.190	GREENOCK AV
-	0.160	BINGHAM ST	-	0.030	GREENWOOD TERR
-	0.080	BLACKWELL ST	-	0.040	GROUT RD
-	0.040	BLANCHARD CT	-	0.090	GUERNSEY AV
-	0.440	BLISS RD	-	0.170	HACKAMORE RD
-	0.060	BLODGETT AV	-	0.030	HAGGETT RD
-	0.080	BROWN ST	-	0.170	HARRISON AV
-	0.070	CEDAR ST	-	0.020	HARRY SHERIDAN AV
-	0.090	CENTER ST	-	0.030	HAZEN PL
-	0.080	CHAPMAN RD	-	0.120	HEATON ST
-	0.140	CHARLES ST	-	0.440	HEBERT ST
-	0.130	CHERRY AV	-	0.070	HIGH SCHOOL DR
-	0.250	CHESTNUT HILL RD	-	0.080	HIGHLAND AV
-	(0.300)	CITY DUMP RD	-	1.040	HILL ST
-	0.180	CITYSIDE DR	-	0.080	HILLCREST DR
-	0.490	CLARENDON AV	-	0.040	HILLHEAD ST
-	0.220	CLIFF ST	-	0.080	HILLSIDE AV
-	0.710	COLLEGE ST	-	0.070	HINKLEY ST
-	0.520	COLONIAL DR	-	0.040	HOLMES CT
-	0.060	COOLIDGE ST	-	0.040	HOPKINS ST
-	0.070	CORRY RD	-	0.270	HORN OF THE MOON RD
-	0.520	CORSE ST	-	0.370	HUBBARD PARK DR
-	0.190	COUNTRY CLUB RD	-	0.370	HUBBARD ST
-	0.040	COURT ST	-	0.180	INDEPENDENCE GREEN
-	0.110	CRESCENT LN	-	0.260	ISABEL CIR
-	0.070	CRESTVIEW DR	-	0.070	JAY ST
-	0.100	CROSS ST	-	0.070	JORDAN ST
-	0.250 (0.060)	CUMMINGS ST	-	0.150	JUDSON RD
-	0.120	DAIRY LN	-	0.090	KEMP AV
-	0.520	DEERFIELD DR	-	0.190	KENT ST
-	0.120	DERBY DR	-	0.170	LAGUE DR
-	0.070	DEWEY ST	-	0.080	LANGDON ST
-	0.200	DOVER RD	-	0.200	LIBERTY ST
-	0.080	DOWNING ST	-	0.130	LINCOLN AV
-	0.160	DUNPATRICK CIR	-	0.060	LONGMEADOW DR
-	0.090	DWINELL ST	-	0.310	LOOMIS ST
-	0.080	DYER AV	-	0.370	MARVIN ST
-	0.550	E STATE ST	-	0.060	MATHER TERR
-	0.060	EDWARDS ST	-	0.110	MCKINLEY ST
-	0.060	EMMONS ST	-	0.120	MEADOW LN
-	0.170	EWING ST	-	0.120	MECHANIC ST
-	0.250	FIRST AV	-	0.090	MERRILL TERR
-	0.200	FOREST DR	-	0.020	MILES CT
-	0.220	FOSTER ST	-	0.420	MILL RD
-	0.060	FRANK ST	-	0.150	MOONLIGHT TERR
-	0.130	FRANKLIN ST	-	0.390	MOUNTAINVIEW ST
-	0.370	FREEDOM DR	-	0.090	MSGR CROSBY AV
-	0.080	FULLER ST	-	0.400	MURRAY HILL DR
-	0.130	GAYLORD DR	-	0.450	MURRAY RD
-	0.290	GEORGE ST	-	0.080	N COLLEGE ST
-	0.220	GIDNEY PL	-	0.230	N FRANKLIN ST
-	1.070	GOULD HILL RD	-	0.270	N PARK DR
-	0.080	GOVERNOR ARKEN AV	-	0.780	NATIONAL LIFE DR
-	0.040	GRAHAM TERR	-	0.070	NELSON ST
-	0.300	GRANDVIEW TERR	-	1.320	NORTH ST
-	0.120	GRANITE ST	-	0.530	OLD COUNTRY CLUB RD

TOTAL 32.870 0.820

MILEAGE SUMMARY

CLASS 1		
TH-1	4.418	
TH-2	0.687	
TH-3	0.975	
TH-4	0.877	
TH-5	3.455	
TH-6	0.036	
TOTAL CLASS 1	10.448	
CLASS 2		
TH-7	0.050	
TH-8	1.641	
TH-9	0.120	
TH-10	1.210	
TH-11	1.120	
TH-12	1.680	
TH-13	1.060	
TH-14	0.190	
TH-15	0.330	
TH-16	0.910	
TOTAL CLASS 2	8.311	
CLASS 3		
TOTAL CLASS 3	32.870	
TOTAL TOWN	51.629	
STATE HIGHWAY		
NSH-MJSH	0.757	
NSH-MSH	0.854	
TOTAL STATE HIGHWAY	1.611	
STATE HIGHWAY - Ramp		
NSH-MJSH	0.196	
TOTAL STATE HIGHWAY - Ramp	0.196	
TOTAL STATE	1.807	
INTERSTATE		
I-89	1.545	
TOTAL INTERSTATE	1.545	
INTERSTATE - Ramp		
I-89	0.780	
TOTAL INTERSTATE - Ramp	0.780	
TOTAL INTERSTATE	2.325	

TOTAL TRAVELED HIGHWAYS, FEB. 10, 2007: 55.761
(Excludes Class 4 and Legal Trail Mileage)



- HIGHWAYS**
- INTERSTATE
- U.S. ROUTE
- STATE ROUTE
- CLASS 1
- CLASS 2
- CLASS 3
- CLASS 4
- LEGAL TRAIL
- INTERSTATE OR DIVIDED HIGHWAY
- STATE - HARD SURFACE OR PAVED
- TOWN - HARD SURFACE OR PAVED
- GRAVEL
- SOIL OR GRADED AND DRAINED EARTH
- UNIMPROVED OR PRIMITIVE
- IMPASSABLE OR UNTRAVELED
- LEGAL TRAIL
- DISCONTINUED
- HIGHWAY CLASS CHANGE
- RAILROAD

- PUBLIC LAND**
- POLITICAL SUBDIVISIONS**
- STATE BOUNDARY
- COUNTY BOUNDARY
- TOWN BOUNDARY
- VILLAGE BOUNDARY
- URBAN COMPACT BOUNDARY
- WATER BODIES**
- OPEN WATER
- SWAMP
- STREAM OR BROOK
- BRIDGE OR CULVERT**
- BRIDGE OR CULVERT GREATER THAN 20'
- BRIDGE OR CULVERT 6' - 20'
- B34 STATE BRIDGE IDENTIFIER**
- B34 TOWN BRIDGE IDENTIFIER**
- FEDERAL CLASSIFICATION IDENTIFIER**
- FAU - URBAN ARTERIAL OR COLLECTOR
- MA - MINOR ARTERIAL
- MJC - MAJOR COLLECTOR
- MNC - MINOR COLLECTOR
- PA - PRINCIPAL ARTERIAL

DISCLAIMER:
The untraveled highways (laid-out town highways), discontinued highways, and legal trails shown hereon are those of which the Agency of Transportation has record; others may exist.
Highway and bridge data by the Agency of Transportation, Policy & Planning Division. All other data from the Vermont Center for Geographic Information.

Vermont State Plane Coordinate System
North American Datum of 1983
SPCS_Zone_Identifier: 4400
Geoidic Reference System: 80
2,000-meter grid, Easting - Northing

VERMONT
GENERAL HIGHWAY MAP
City of Montpelier
WASHINGTON COUNTY

Transportation District #6

Prepared by the
Vermont Agency of Transportation
Policy & Planning Division
in cooperation with
U.S. Department of Transportation
Federal Highway Administration

Mileage as of: Feb. 10, 2007
Map generated: October, 2007

SCALE: 1:12672

