

TOWN HWY. No.	LENGTH IN MILES CLASS 3	CLASS 4
4	0.13	
6	1.20	
7	2.16	(1.16)
8	2.10	
9	1.32	(0.10)
10	0.65	
11	0.10	
14	3.28	(0.82)
16		(1.52)
17	1.30	
18	2.42	
19	0.18	
20	0.13	(1.04)
21	0.25	
22	3.10	
23	0.20	
24	0.22	(0.23)
25	1.20	(1.00)
26	0.40	
27	1.70	
29	0.67	
32	0.37	(0.79)
33	1.64	(0.54)
34	0.17	
36	2.61	(0.40)
37	0.92	(1.30)
38	0.90	
39	1.65	
40	0.25	
42	0.08	
45	0.52	
46	0.14	
47	0.25	
48		(0.53)
49	0.09	
TOTAL	32.30	9.43

LEGAL TRAIL No.	LENGTH IN MILES LEGAL TRAIL
1	(0.15)
2	(0.64)
3	(1.55)
4	(0.14)
5	(0.44)
6	(0.40)
TOTAL	3.32

MILEAGE SUMMARY		
CLASS 2		
TH-1	0.950	
TH-2	9.330	
TH-3	3.940	
TH-4	1.700	
TOTAL CLASS 2	15.920	
CLASS 3		
TOTAL CLASS 3	32.30	
TOTAL TOWN	48.220	
STATE HIGHWAY		
VT-12	3.650	
VT-100B	0.104	
NSH-MSH	0.170	
TOTAL STATE HIGHWAY	3.924	
US HIGHWAY		
US-2	5.639	
TOTAL US HIGHWAY	5.639	
TOTAL STATE	9.563	
INTERSTATE		
I-89	6.786	
TOTAL INTERSTATE	6.786	
INTERSTATE - Ramps		
I-89	0.591	
TOTAL INTERSTATE - Ramps	0.591	
TOTAL INTERSTATE	7.377	
TOTAL TRAVELED HIGHWAYS, FEB. 10, 2015:	65.160	
<small>(Excludes Class 4, Legal Trail, and Unidentified Corridor Mileage)</small>		

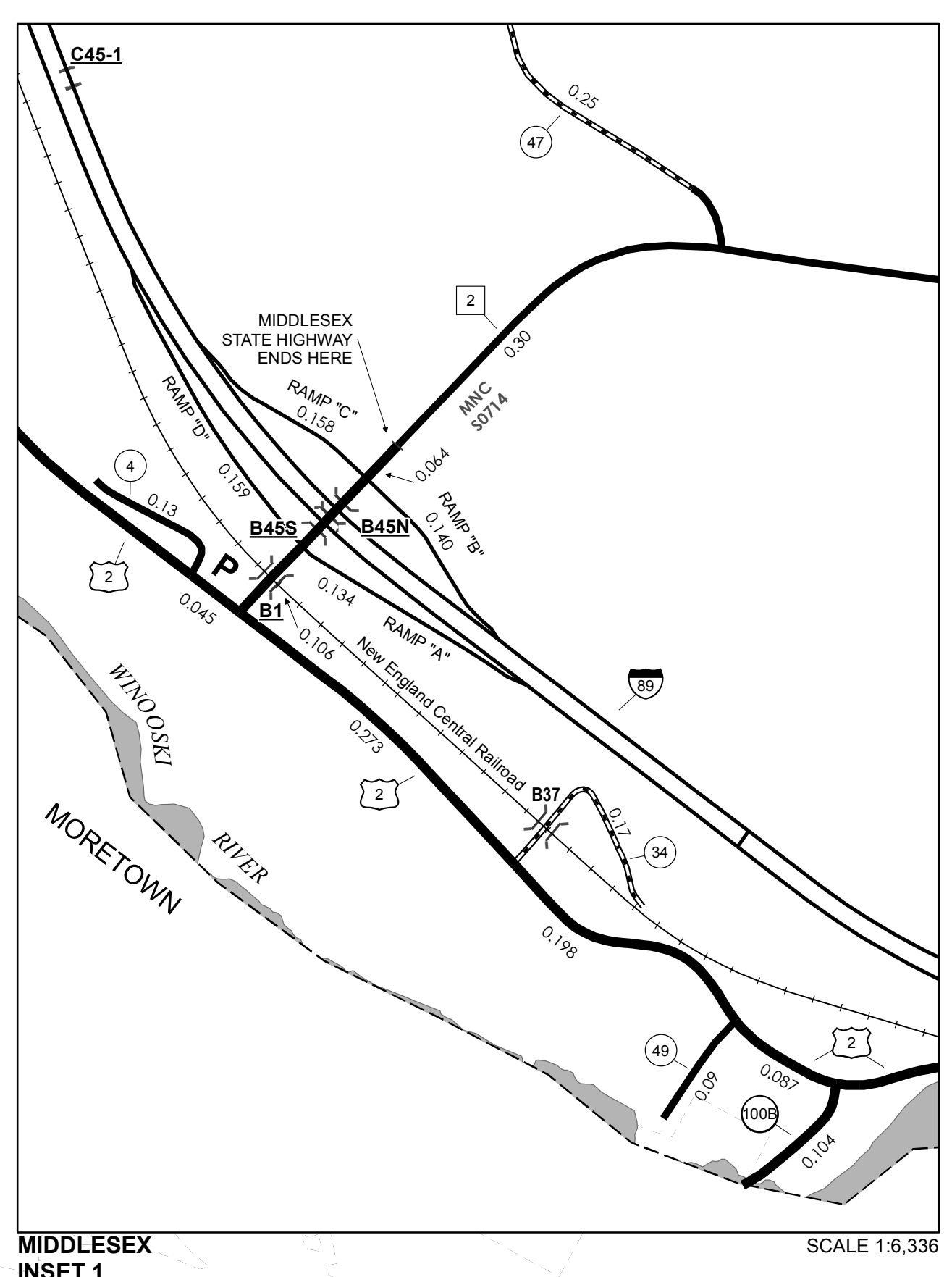
- HIGHWAYS**
- INTERSTATE
- U.S. ROUTE
- STATE ROUTE
- CLASS 1
- CLASS 2
- CLASS 3
- CLASS 4
- LEGAL TRAIL
- INTERSTATE OR DIVIDED HIGHWAY
- STATE - HARD SURFACE OR PAVED
- TOWN - HARD SURFACE OR PAVED
- GRAVEL
- SOIL OR GRADED AND DRAINED EARTH
- UNIMPROVED OR PRIMITIVE
- IMPASSABLE OR UNTRAVELED
- LEGAL TRAIL
- DISCONTINUED
- HIGHWAY CLASS CHANGE
- RAILROAD
- INACTIVE RAILROAD
- NATIONAL FOREST ROAD
- STATE FOREST HIGHWAY
- PARK AND RIDE

- PUBLIC LAND - GREEN MOUNTAIN NATIONAL FOREST**
- PUBLIC LAND - STATE/MUNICIPAL**
- POLITICAL SUBDIVISIONS**
- STATE BOUNDARY
- COUNTY BOUNDARY
- TOWN BOUNDARY
- VILLAGE BOUNDARY
- URBAN COMPACT BOUNDARY
- WATER BODY
- STREAM OR BROOK
- BRIDGE OR CULVERT**
- BRIDGE OR CULVERT > 20'
- BRIDGE OR CULVERT 6' - 20'
- VOBCIT BRIDGE
- VOBCIT CULVERT > 6'
- BRIDGE OR CULVERT IDENTIFIER**
- STATE BRIDGE OR CULVERT IDENTIFIER
- TOWN BRIDGE OR CULVERT IDENTIFIER

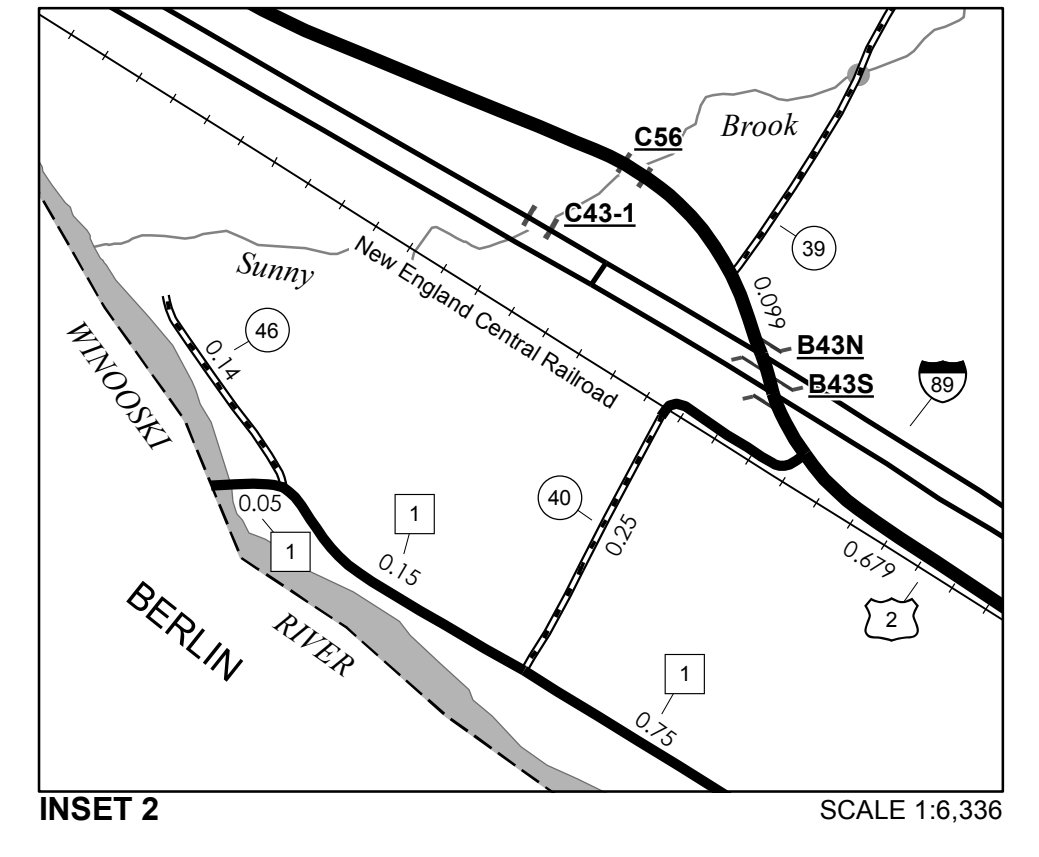
DISCLAIMER:
The untraveled highways (laid-out town highways), discontinued highways, and legal trails hereon are those of which the Agency of Transportation has record; others may exist.

Highway and bridge data by the Agency of Transportation. Town short structures are drawn from the Vermont Online Bridge & Culvert Inventory Tool (VOBCIT) database. All other data from the Vermont Center for Geographic Information. Only named streams are shown.

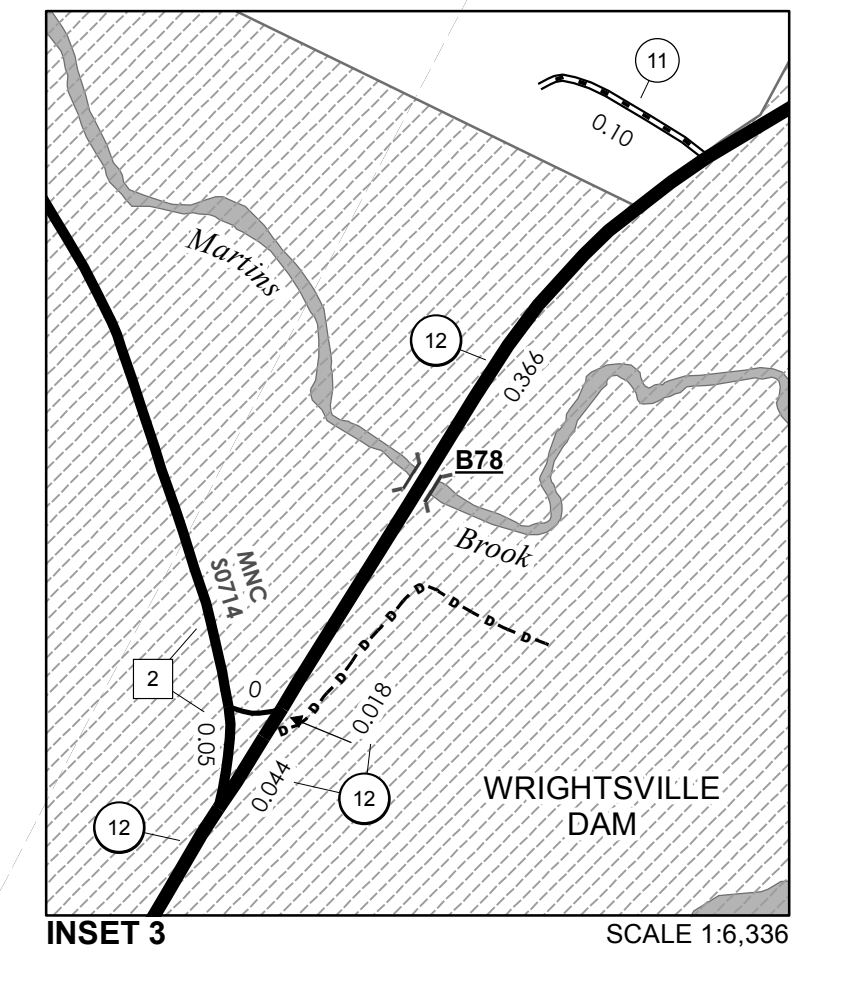
Vermont State Plane Coordinate System
North American Datum of 1983
SPCS_Zone_Identifier: 4400
Geodetic Reference System 80
4,000-meter grid, Easting - Northing



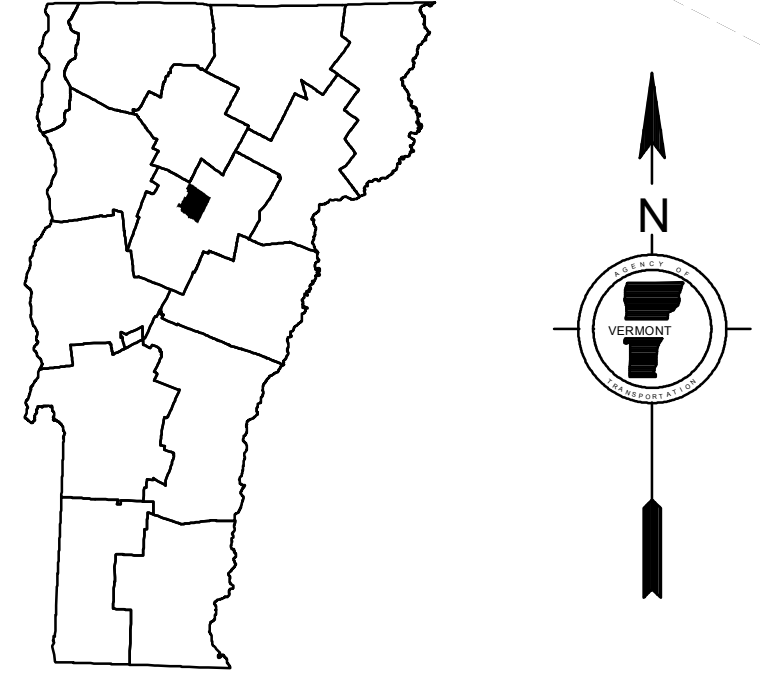
MIDDLESEX INSET 1
SCALE 1:6,336
0 0.08 0.16 Miles



INSET 2
SCALE 1:6,336
0 0.08 0.16 Miles



INSET 3
SCALE 1:6,336
0 0.08 0.16 Miles



VERMONT
GENERAL HIGHWAY MAP
Town of Middlesex
WASHINGTON COUNTY
Transportation District #6
Prepared by the
Vermont Agency of Transportation
Division of Policy, Planning and Intermodal Development
in cooperation with
U.S. Department of Transportation
Federal Highway Administration

