

TOWN HWY. No.	LENGTH IN MILES CLASS 3	CLASS 4
4	0.13	
6	1.20	
7	2.16	(1.16)
8	2.10	
9	1.32	(0.10)
10	0.65	
11	0.10	
14	3.28	(0.82)
16	1.30	(1.52)
17	2.42	
18	0.18	
20	0.13	(1.04)
21	0.25	
22	3.10	
23	0.20	
24	0.22	(0.23)
25	1.20	(1.00)
26	0.40	
27	1.70	
29	0.67	
32	0.37	(0.79)
33	1.64	(0.54)
34	0.17	
36	2.61	(0.40)
37	0.92	(1.30)
38	0.90	
39	1.65	
40	0.25	
42	0.08	
45	0.52	
46	0.14	
47	0.25	
48		(0.53)
49	0.09	
<b>TOTAL</b>	<b>32.30</b>	<b>9.43</b>

LEGAL TRAIL No.	LENGTH IN MILES LEGAL TRAIL
1	(0.15)
2	(0.64)
3	(1.55)
4	(0.14)
5	(0.44)
6	(0.40)
<b>TOTAL</b>	<b>3.32</b>

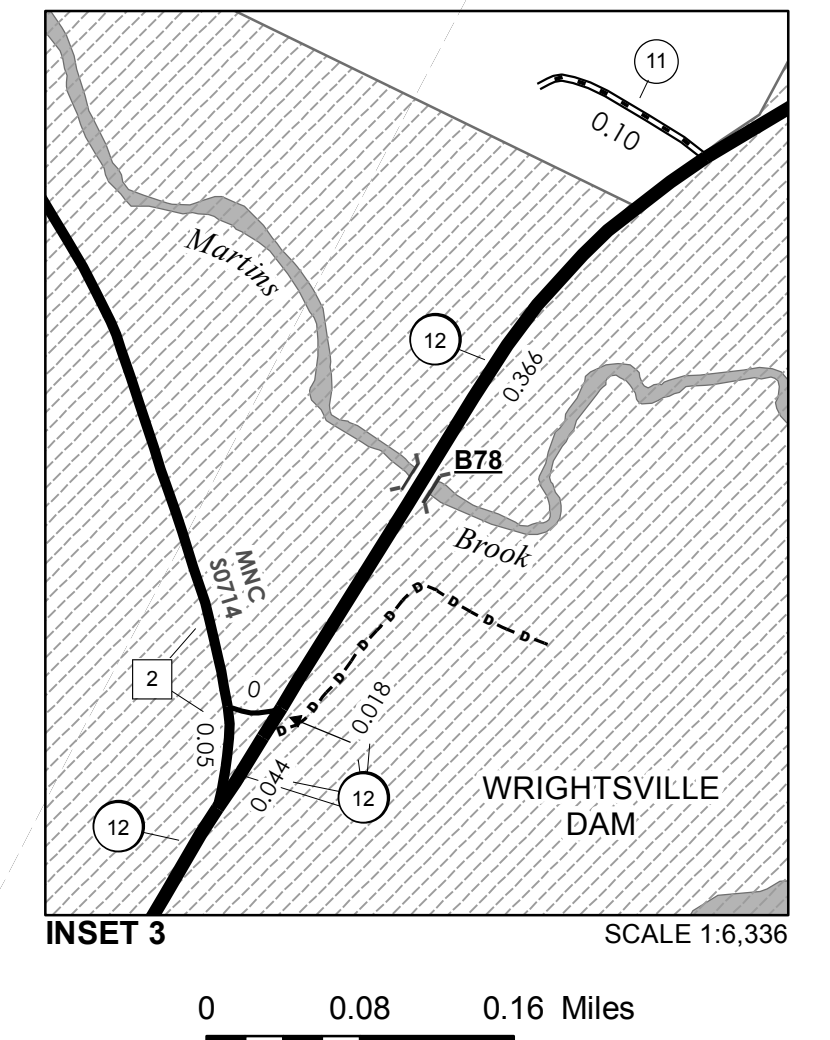
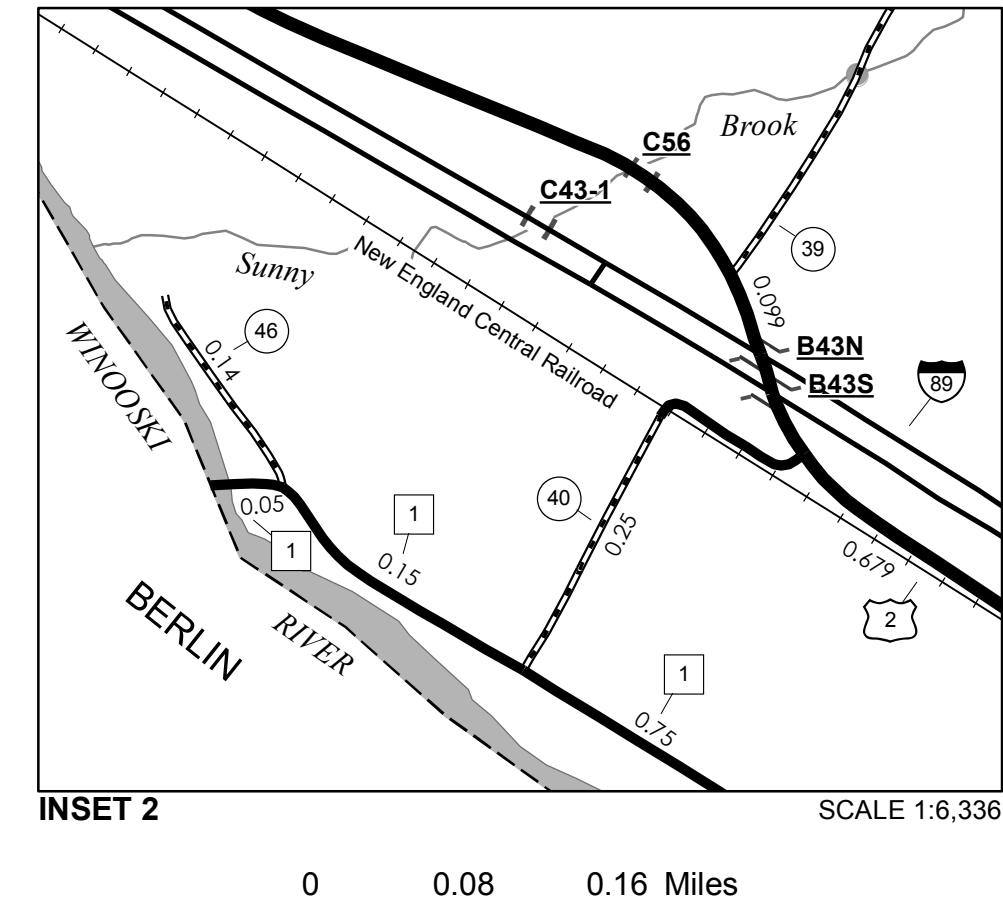
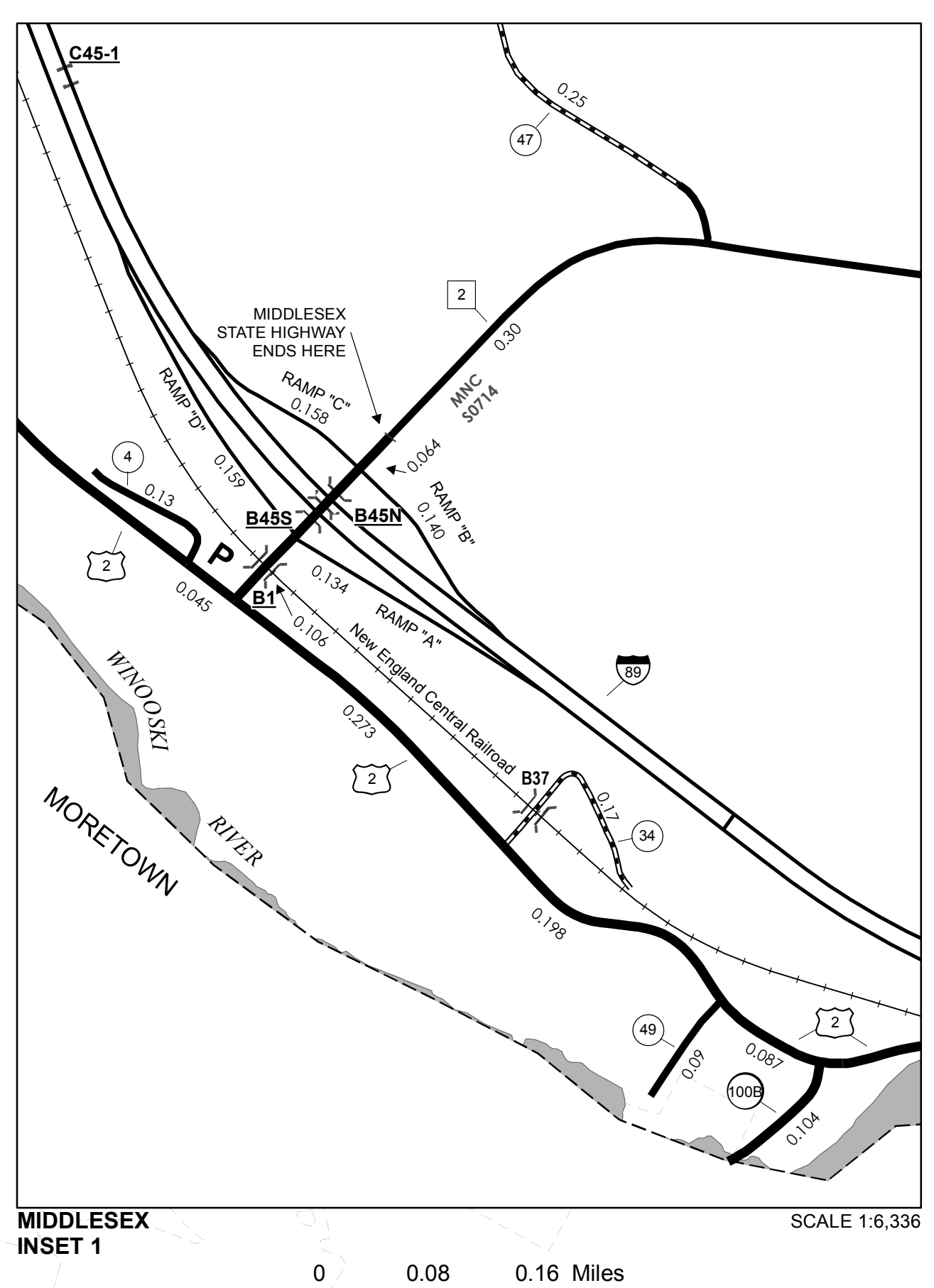
MILEAGE SUMMARY	
CLASS 2	
TH-1	0.950
TH-2	9.330
TH-3	3.940
TH-4	1.700
<b>TOTAL CLASS 2</b>	<b>15.920</b>
CLASS 3	
<b>TOTAL CLASS 3</b>	<b>32.30</b>
<b>TOTAL TOWN</b>	<b>48.220</b>
STATE HIGHWAY	
VT-12	3.650
VT-100B	0.104
NSH-MSH	0.170
<b>TOTAL STATE HIGHWAY</b>	<b>3.924</b>
US HIGHWAY	
US-2	5.639
<b>TOTAL US HIGHWAY</b>	<b>5.639</b>
<b>TOTAL STATE</b>	<b>9.563</b>
INTERSTATE	
I-89	6.786
<b>TOTAL INTERSTATE</b>	<b>6.786</b>
INTERSTATE - Ramps	
I-89	0.591
<b>TOTAL INTERSTATE - Ramps</b>	<b>0.591</b>
<b>TOTAL INTERSTATE</b>	<b>7.377</b>
<b>TOTAL, TRAVELED HIGHWAYS, FEB. 10, 2014:</b>	<b>65.160</b>
<small>(Excludes Class 4, Legal Trail, and Unidentified Corridor Mileage)</small>	

- HIGHWAYS**
  - INTERSTATE
  - U.S. ROUTE
  - STATE ROUTE
  - CLASS 1
  - CLASS 2
  - CLASS 3
  - CLASS 4
  - LEGAL TRAIL
  - INTERSTATE OR DIVIDED HIGHWAY
  - STATE - HARD SURFACE OR PAVED
  - TOWN - HARD SURFACE OR PAVED
  - GRAVEL
  - SOIL OR GRADED AND DRAINED EARTH
  - UNIMPROVED OR PRIMITIVE
  - IMPASSABLE OR UNTRAVELED
  - LEGAL TRAIL
  - DISCONTINUED
  - HIGHWAY CLASS CHANGE
  - RAILROAD
  - INACTIVE RAILROAD
  - NATIONAL FOREST ROAD
  - STATE FOREST HIGHWAY
  - PARK AND RIDE
- POLITICAL SUBDIVISIONS**
  - STATE BOUNDARY
  - COUNTY BOUNDARY
  - TOWN BOUNDARY
  - VILLAGE BOUNDARY
  - URBAN COMPACT BOUNDARY
  - WATER BODY
  - STREAM OR BROOK
- BRIDGE OR CULVERT**
  - BRIDGE OR CULVERT > 20'
  - BRIDGE OR CULVERT 6' - 20'
  - VOCBIT BRIDGE
  - VOCBIT CULVERT > 6'
  - STATE BRIDGE OR CULVERT IDENTIFIER
  - TOWN BRIDGE OR CULVERT IDENTIFIER
- FEDERAL CLASSIFICATION IDENTIFIER**
  - FAU URBAN ARTERIAL OR COLLECTOR
  - MA MINOR ARTERIAL
  - MJC MAJOR COLLECTOR
  - MNC MINOR COLLECTOR
  - PA PRINCIPAL ARTERIAL
- PUBLIC LAND**
  - GREEN MOUNTAIN NATIONAL FOREST
  - STATE/MUNICIPAL

**DISCLAIMER:**  
The untraveled highways (laid-out town highways), discontinued highways, and legal trails hereon are those of which the Agency of Transportation has record; others may exist.

Highway and bridge data by the Agency of Transportation. Town short structures are drawn from the Vermont Online Bridge & Culvert Inventory Tool (VOCBIT) database. All other data from the Vermont Center for Geographic Information. Only named streams are shown.

Vermont State Plane Coordinate System  
North American Datum of 1983  
SPCS\_Zone\_Identifier: 4400  
Geodetic Reference System 80  
4,000-meter grid, Easting - Northing



**VERMONT**  
**GENERAL HIGHWAY MAP**  
**Town of Middlesex**  
WASHINGTON COUNTY  
Transportation District #6  
Prepared by the  
Vermont Agency of Transportation  
Division of Policy, Planning and Intermodal Development  
in cooperation with  
U.S. Department of Transportation  
Federal Highway Administration

Mileage as of February 10, 2014  
Map prepared October 03, 2014  
SCALE 1:31,680