

| TOWN HWY. No. | LENGTH IN MILES CLASS 3 | CLASS 4 |
|---------------|-------------------------|-------------|
| 5 | 0.50 | |
| 6 | 0.15 | (0.35) |
| 7 | 0.10 | |
| 8 | 1.65 | |
| 11 | 3.46 | |
| 12 | 0.18 | |
| 13 | 0.40 | |
| 14 | 0.13 | |
| 15 | 0.10 | |
| 16 | 0.16 | |
| 17 | 0.31 | |
| 18 | 3.21 | |
| 19 | 1.25 | |
| 20 | 0.25 | |
| 21 | 0.14 | |
| 24 | 0.18 | (0.22) |
| 25 | 1.09 | |
| 26 | 3.36 | |
| 27 | 0.10 | |
| 28 | 1.00 | |
| 29 | 0.19 | |
| 30 | 1.60 | |
| 31 | 0.15 | |
| 32 | 0.83 | |
| 33 | 0.18 | |
| 34 | 1.25 | |
| 35 | 3.30 | |
| 36 | 1.00 | |
| 37 | 0.20 | |
| 38 | 0.11 | |
| 39 | 1.56 | |
| 40 | 0.15 | |
| 41 | 0.51 | |
| 42 | 0.90 | |
| 43 | 0.20 | |
| 44 | 0.75 | |
| 45 | | (0.60) |
| 46 | 1.18 | |
| 47 | 0.80 | |
| 48 | 1.66 | |
| 49 | 0.30 | |
| 50 | 2.30 | |
| 51 | 0.20 | (0.40) |
| 52 | 1.35 | |
| 54 | 0.61 | |
| 55 | 0.15 | |
| 56 | 0.63 | |
| 57 | 0.13 | |
| 59 | 1.18 | |
| 60 | 0.10 | |
| 61 | 0.21 | |
| 66 | 0.24 | |
| 67 | 0.14 | |
| 68 | 0.25 | |
| 69 | 0.15 | |
| 70 | 0.30 | |
| 71 | 0.10 | |
| 72 | 0.05 | |
| 73 | 0.21 | |
| 74 | 0.06 | |
| 75 | 0.21 | |
| TOTAL | 43.11 | 1.57 |

MILEAGE SUMMARY

| CLASS | LENGTH | TOTAL |
|---|---------------|---------------|
| CLASS 2 | 19.140 | 19.140 |
| CLASS 3 | 43.11 | 43.11 |
| TOTAL TOWN | 62.250 | 62.250 |
| STATE HIGHWAY | 5.778 | 5.778 |
| VT-14 | 1.388 | 1.388 |
| VT-214 | 4.390 | 4.390 |
| TOTAL STATE HIGHWAY | 7.166 | 7.166 |
| US HIGHWAY | 4.924 | 4.924 |
| US-2 | 4.924 | 4.924 |
| TOTAL US HIGHWAY | 4.924 | 4.924 |
| TOTAL STATE | 12.090 | 12.090 |
| TOTAL, TRAVELED HIGHWAYS, FEB. 10, 2015: | 74.340 | 74.340 |

(Excludes Class 4, Legal Trail, and Unidentified Corridor Mileage)

LEGAL TRAIL

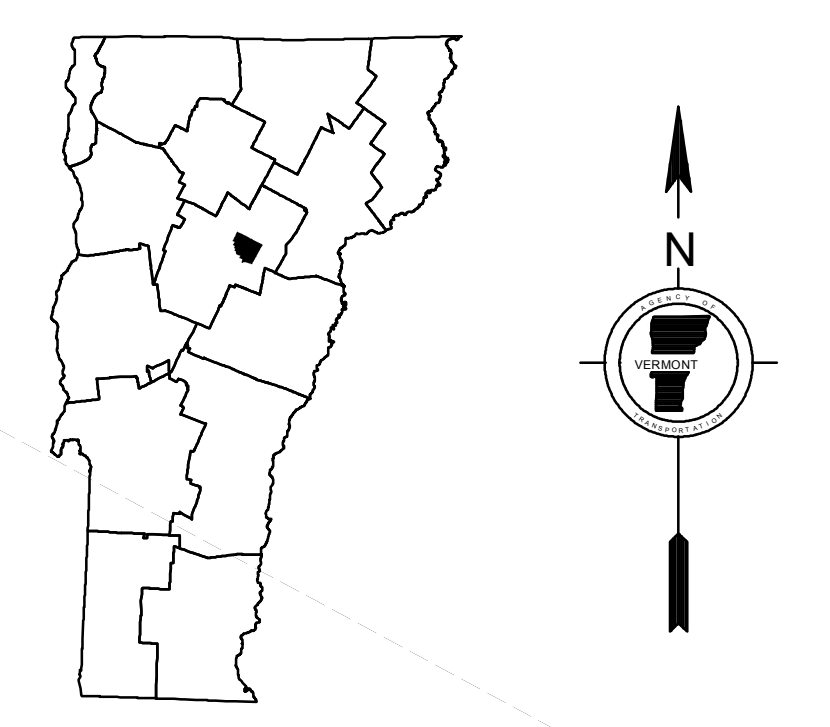
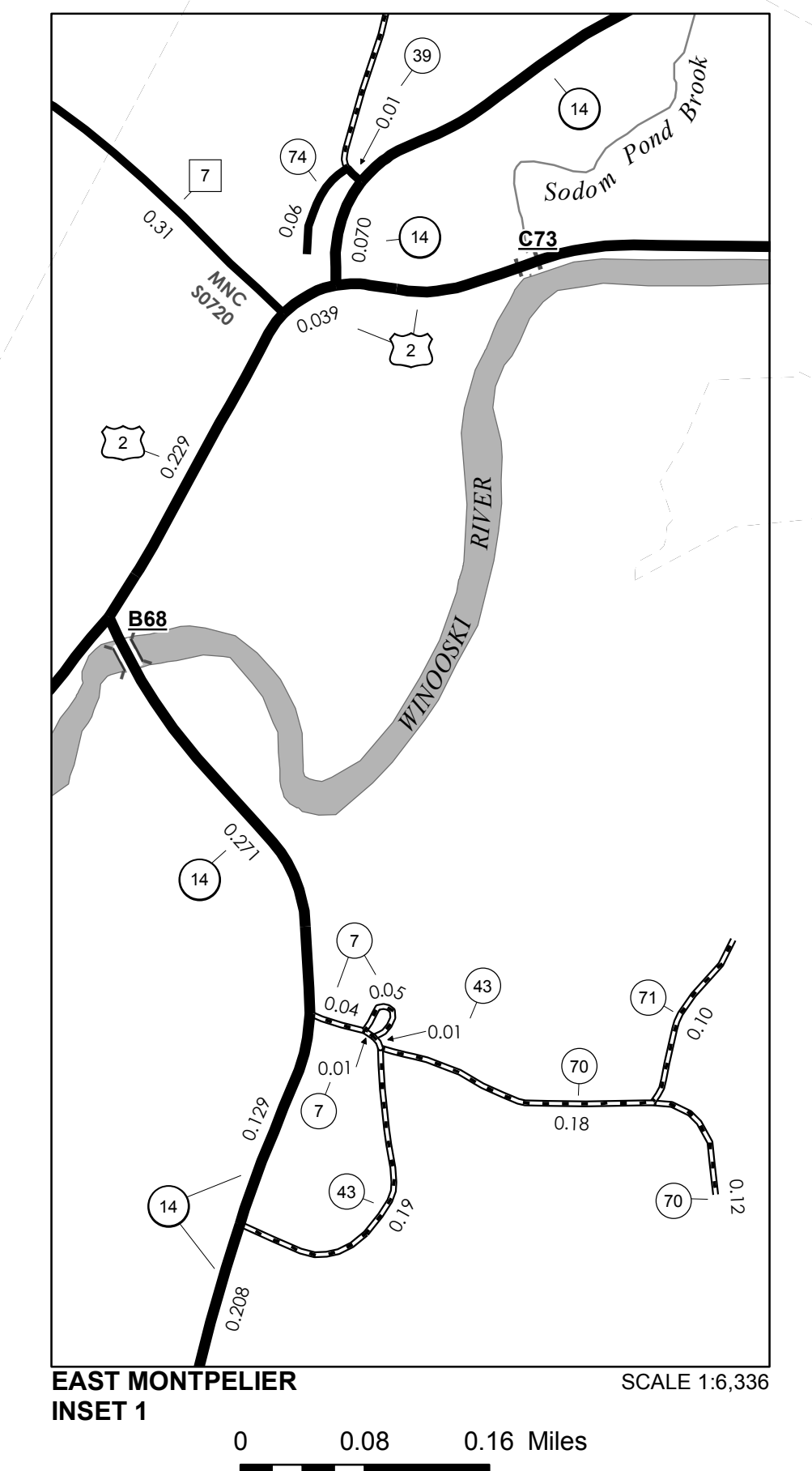
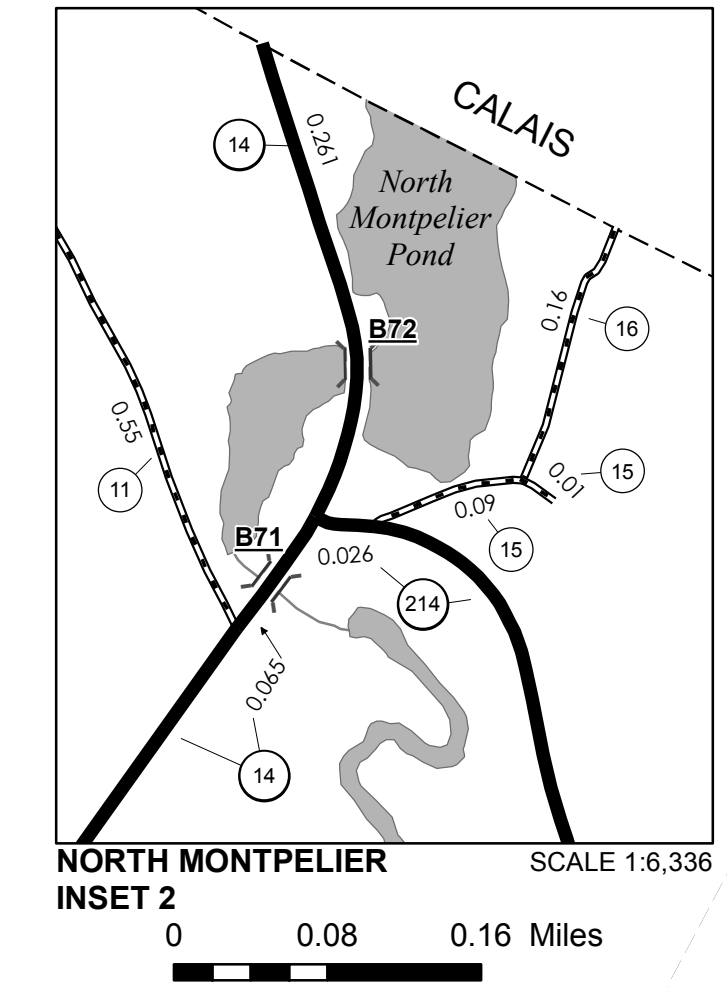
| No. | LENGTH IN MILES LEGAL TRAIL |
|--------------|-----------------------------|
| 1 | (0.80) |
| 2 | (0.30) |
| 3 | (0.40) |
| 4 | (0.50) |
| 5 | (0.60) |
| 6 | (0.60) |
| TOTAL | 3.20 |

- HIGHWAYS**
- INTERSTATE OR DIVIDED HIGHWAY
 - INTERSTATE
 - U.S. ROUTE
 - STATE ROUTE
 - CLASS 1
 - CLASS 2
 - CLASS 3
 - CLASS 4
 - LEGAL TRAIL
- BRIDGE OR CULVERT**
- BRIDGE OR CULVERT > 20'
 - BRIDGE OR CULVERT 6' - 20'
 - VOBCIT BRIDGE
 - VOBCIT CULVERT > 6'
 - B34 / C34 STATE BRIDGE OR CULVERT IDENTIFIER
 - B34 / C34 TOWN BRIDGE OR CULVERT IDENTIFIER
- POLITICAL SUBDIVISIONS**
- STATE BOUNDARY
 - COUNTY BOUNDARY
 - TOWN BOUNDARY
 - VILLAGE BOUNDARY
 - URBAN COMPACT BOUNDARY
 - WATER BODY
 - STREAM OR BROOK
- FEDERAL CLASSIFICATION IDENTIFIER**
- FAU URBAN ARTERIAL OR COLLECTOR
 - MA MINOR ARTERIAL
 - MJC MAJOR COLLECTOR
 - MNC MINOR COLLECTOR
 - PA PRINCIPAL ARTERIAL
- OTHER FEATURES**
- PUBLIC LAND - GREEN MOUNTAIN NATIONAL FOREST
 - PUBLIC LAND - STATE/MUNICIPAL
 - SOIL OR GRADED AND DRAINED EARTH
 - UNIMPROVED OR PRIMITIVE
 - IMPASSABLE OR UNTRAVELED
 - LEGAL TRAIL
 - DISCONTINUED
 - HIGHWAY CLASS CHANGE
 - RAILROAD
 - INACTIVE RAILROAD
 - NFR NATIONAL FOREST ROAD
 - SFH STATE FOREST HIGHWAY
 - P PARK AND RIDE

DISCLAIMER:
The untraveled highways (laid-out town highways), discontinued highways, and legal trails hereon are those of which the Agency of Transportation has record; others may exist.

Highway and bridge data by the Agency of Transportation. Town short structures are drawn from the Vermont Online Bridge & Culvert Inventory Tool (VOBCIT) database. All other data from the Vermont Center for Geographic Information. Only named streams are shown.

Vermont State Plane Coordinate System
North American Datum of 1983
SPCS_Zone_Identifier: 4400
Geodetic Reference System 80
4,000-meter grid, Easting - Northing



VERMONT GENERAL HIGHWAY MAP
Town of East Montpelier

WASHINGTON COUNTY
Transportation District #6
Prepared by the
Vermont Agency of Transportation
Division of Policy, Planning and Intermodal Development
in cooperation with
U.S. Department of Transportation
Federal Highway Administration

