

TOWN HWY. No.	LENGTH IN MILES CLASS 3	CLASS 4
6	3.34	
7	1.40	
8	0.26	
10	0.19	
11	0.07	
12		(0.28)
14		(1.05)
16	1.00	
17	0.35	
18	0.63	
19	0.80	
20	1.60	
21	1.92	
22	0.20	
23	0.85	
24	0.55	(0.47)
25	0.13	
27	0.79	
28	1.55	
29	0.60	
30	0.08	
31	0.13	
32	1.22	
33	0.08	(1.45)
34		(0.10)
35	2.10	
36	0.50	
37	0.37	
38	0.38	
39	1.20	
40	0.08	(0.12)
41	1.00	(0.60)
43	1.08	(0.83)
45	0.43	(1.27)
46		(0.60)
47	0.08	
48	0.10	
49	0.95	(0.20)
50	0.67	
51	2.58	
52	0.08	
53	0.41	
56	1.73	
58	0.32	
59	5.05	
61	1.50	
62	0.90	
63	0.14	
64	0.08	
65	1.35	
66		(0.19)
67	0.06	(0.26)
68		(0.26)
TOTAL	40.88	7.42

MILEAGE SUMMARY

CLASS 2		
TH-1	6.810	
TH-2	3.850	
TH-3	2.900	
TH-4	3.470	
TOTAL CLASS 2	17.030	
CLASS 3		
TOTAL CLASS 3	40.88	
TOTAL TOWN	57.910	
STATE HIGHWAY		
VT-232	0.358	
TOTAL STATE HIGHWAY	0.358	
US HIGHWAY		
US-2	6.198	
TOTAL US HIGHWAY	6.198	
TOTAL STATE	6.556	
TOTAL, TRAVELED HIGHWAYS, FEB. 10, 2023:	64.466	

(Excludes Class 4 and Legal Trail Mileage)

LEGAL TRAIL LENGTH IN MILES

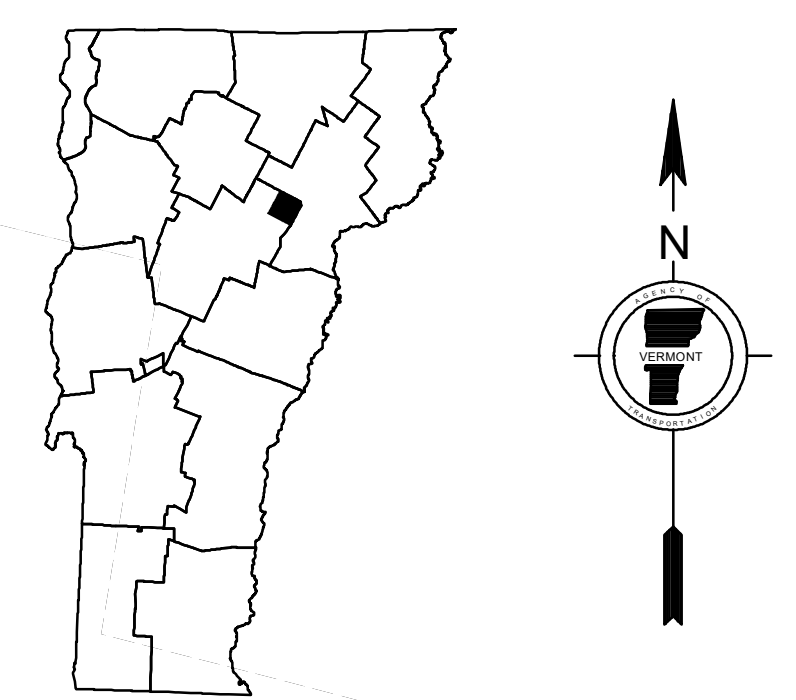
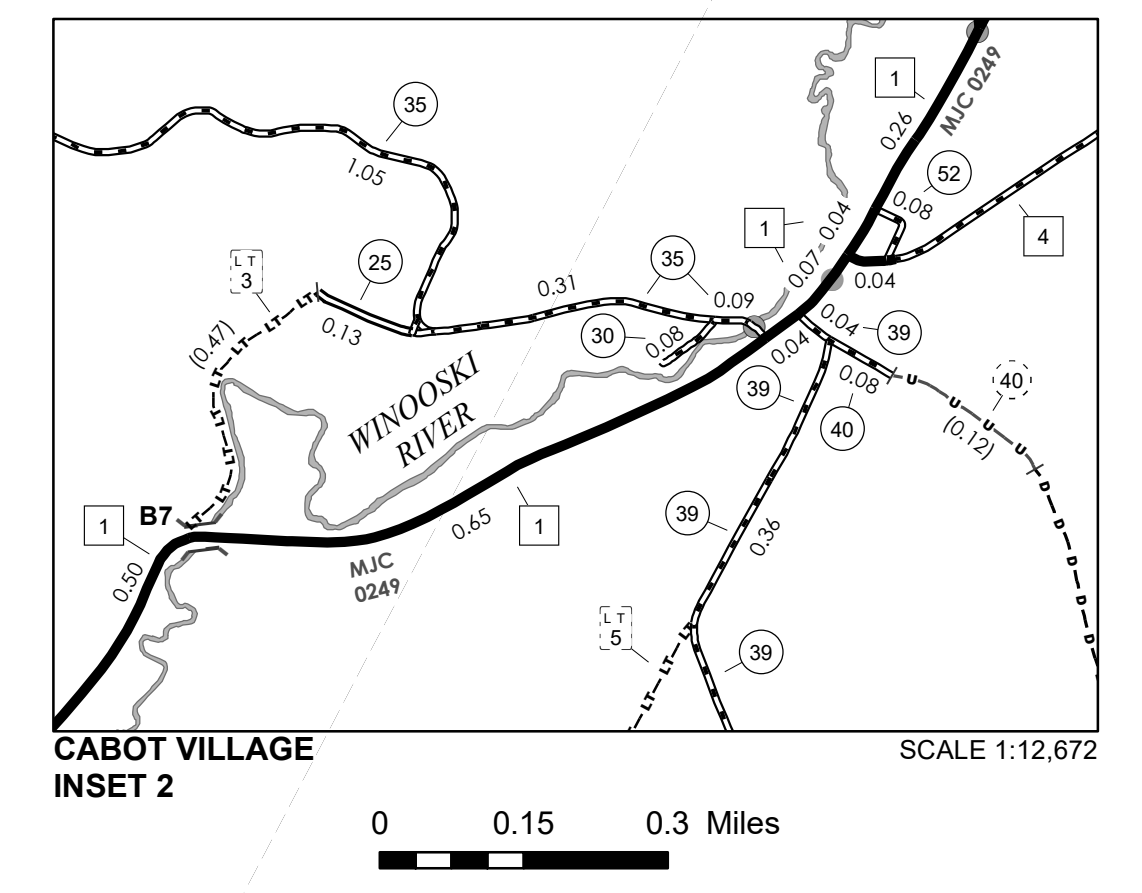
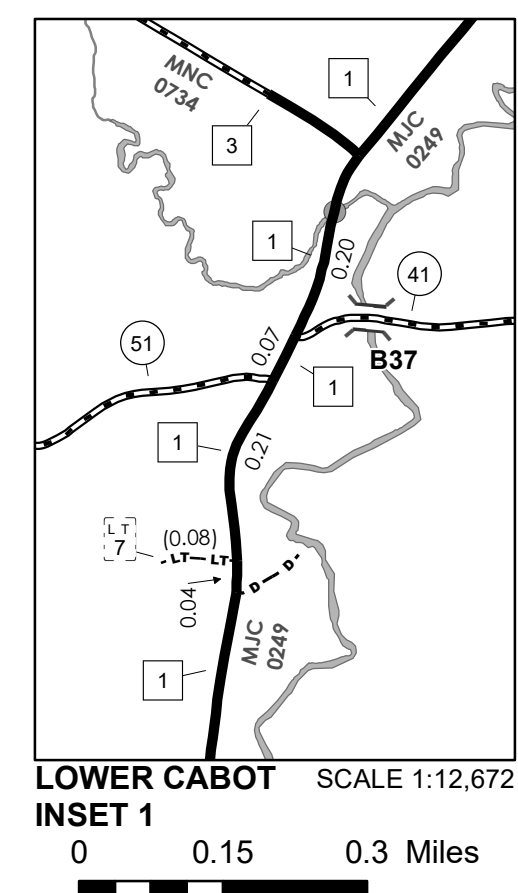
LEGAL TRAIL No.	LENGTH IN MILES
1	(0.16)
2	(1.80)
3	(0.47)
4	(0.70)
5	(0.50)
6	(0.92)
7	(0.08)
TOTAL	4.63

- HIGHWAYS**
- INTERSTATE
 - U.S. ROUTE
 - STATE ROUTE
 - CLASS 1
 - CLASS 2
 - CLASS 3
 - CLASS 4
 - LEGAL TRAIL
 - PARK AND RIDE
- POLITICAL SUBDIVISIONS**
- STATE BOUNDARY
 - COUNTY BOUNDARY
 - TOWN BOUNDARY
 - VILLAGE BOUNDARY
 - URBAN COMPACT BOUNDARY
 - WATER BODY
 - STREAM OR BROOK
- BRIDGE OR CULVERT**
- BRIDGE OR CULVERT > 20'
 - BRIDGE OR CULVERT 6' - 20'
 - BIKE PATH STRUCTURE
 - VT CULVERTS BRIDGE
 - VT CULVERTS CULVERT > 6'
- FEDERAL CLASSIFICATION IDENTIFIER**
- MA MINOR ARTERIAL
 - MJC MAJOR COLLECTOR
 - MNC MINOR COLLECTOR
 - PA PRINCIPAL ARTERIAL
- B34 / C34** STATE BRIDGE OR CULVERT IDENTIFIER
B34 / C34 TOWN BRIDGE OR CULVERT IDENTIFIER

DISCLAIMER:
 The untraveled highways (laid-out town highways), discontinued highways, and legal trails herein are those of which the Agency of Transportation has record; others may exist.

Highway and bridge data by the Agency of Transportation.
 Town short structures drawn from the VTCULVERTS (formerly VOBCIT) online database. All other data from the Vermont Open Geodata Portal. Only named streams shown.

Vermont State Plane Coordinate System
 North American Datum of 1983
 SPCS_Zone_Identifier: 4400
 Geodetic Reference System 80
 4,000-meter grid, Easting - Northing



VERMONT
GENERAL HIGHWAY MAP
Town of Cabot

WASHINGTON COUNTY
 Transportation District #6
 Prepared by the
 Vermont Agency of Transportation
 Division of Policy, Planning and Intermodal Development
 in cooperation with
 U.S. Department of Transportation
 Federal Highway Administration

