TOWN HWY. NO.	LENGTH IN MILES CLASS 3	CLASS 4
8	0.140	
9	1.580	
10	0.350	
13	0.140	
14	0.100	
15	0.670	
16	1.000	
17		(0.050)
18	0.130	
19	0.050	(0.150)
20	1.220	
21	1.510	
22	2.260	
23	0.270	(0.280)
25	0.350	
26	0.440	(0.370)
* 26		(0.090)
27	1.950	
28	3.600	
29	0.100	
30	3.210	
31	1.060	(0.640)
32	0.350	
33	0.160	(0.380)
34		(0.260)
35	0.340	(0.860)
36	1.750	
37	0.300	
38	1.770	
39	1.050	
40		(0.500)
41	0.210	(0.290)
42	0.080	
43	4.200	
44	0.370	
45	1.070	(0.050)
46	0.670	
47		(0.200)
48	0.330	
49	0.450	
50	0.950	
51	0.400	
52	0.160	(0.120)
53	0.910	
54	0.350	
55	1.990	
56		(0.450)
57	0.600	
59	2.000	
60	1.160	
61	1.000	
62	0.450	
63	0.400	
64	0.100	
65	0.100	
66	0.130	
67	0.050	
68	0.100	
69	0.090	
70	0.160	
71	0.300	
73	1.700	
74	0.160	
75	0.140	
76	0.070	
77	0.100	
78	0.070	
79	0.060	
80	0.420	
81	0.100	
82	0.150	

TOWN HWY. NO.	LENGTH IN MILES CLASS 3	CLASS 4
83	0.240	
84	0.240	
85	0.100	
86	0.140	
87	0.030	
88	0.130	
89	0.130	
90	0.120	
91	0.180	
92	0.150	
93	0.080	
94	0.150	
95	0.070	
98	0.040	
99	0.090	
100		(0.080)
101	0.160	
102	0.080	
103	0.070	
104	0.030	
105	0.090	
106	0.130	
107	0.060	
108	0.060	
109	0.050	
110	0.040	
111	0.070	
112	0.050	(0.040)
113	0.080	
114	0.050	
115	0.060	
116	1.050	
117	0.060	
118	0.030	
119	0.100	
120	0.100	
121	0.300	
122	0.040	
123	0.050	
124	0.080	
125	0.470	
126	0.070	
127	0.030	
128	0.110	
129	0.200	
130	0.070	
131	0.110	
132	0.260	
133	0.510	
134	0.260	
135	0.260	
136	0.230	
137	0.070	
138	0.190	
139	0.330	
140	0.180	
141	0.240	
142	0.110	
143	0.220	
144	0.260	
145		(0.070)
146	0.130	
147	0.400	
148	0.180	
150	0.250	
151	0.090	
152	0.160	
153	0.270	
154	0.150	
155	0.300	
156	0.430	
157	0.040	

TOWN HWY. NO.	LENGTH IN MILES CLASS 3	CLASS 4
159	0.040	
160	0.100	
161	0.080	
162	0.210	
163	0.470	
164	0.160	
167	0.070	
168	0.120	
169	0.110	
170	0.190	
171	0.580	
172	0.090	
173	0.480	
174	0.170	
175	0.130	
176	0.260	
177	0.260	
178	0.190	
179	0.110	
180	0.090	
* 180		(0.040)
181	0.220	
182	0.210	
183	0.320	
184	0.650	
185	0.060	
186	0.530	
187	0.180	
188	0.080	
189	0.230	
191	0.220	
192	0.040	
193	0.190	
194	0.100	
195	0.420	
196	0.060	
197	0.350	
198	0.110	
199	0.190	
200	0.270	
201	0.100	
202	0.610	
203	0.230	
204	0.410	
205	0.090	
206	0.160	
207	0.530	
208	0.360	
209	0.130	
210	0.230	
211	0.600	
212	0.130	
213	0.100	
214	0.090	
215	0.130	
216	0.220	
217	0.120	
218	0.250	
219	0.170	
220	0.160	
221	0.350	
222	0.310	
223	0.210	
224	0.040	
225	0.040	
226	0.180	
227	0.060	
TOTAL	**73.310**	**4.920**

* This portion of town highway is Class 3, but is functionally Class 4

MILEAGE SUMMARY

CLASS 2		
	TH-1	3.850
	TH-2	2.660
	TH-3	1.270
	TH-4	1.590
	TH-5	1.580
	TH-6	1.510
	TH-7	1.450
	TH-8	3.320
	TH-9	2.150
	TH-10	0.540
	TH-12	1.640
	TOTAL CLASS 2	21.560
CLASS 3		
	TOTAL CLASS 3	73.310
	TOTAL TOWN	**94.870**
STATE HIGHWAY		
	VT-14	4.033
	VT-63	2.910
	VT-110	1.124
	TOTAL STATE HIGHWAY	8.067
US HIGHWAY		
	US-2	0.085
	US-302	3.330
	TOTAL US HIGHWAY	3.415
	TOTAL STATE	**11.482**

TOTAL, TRAVELED HIGHWAYS, FEB. 10, 2007: 106.352
(Excludes Class 4 and Legal Trail Mileage)

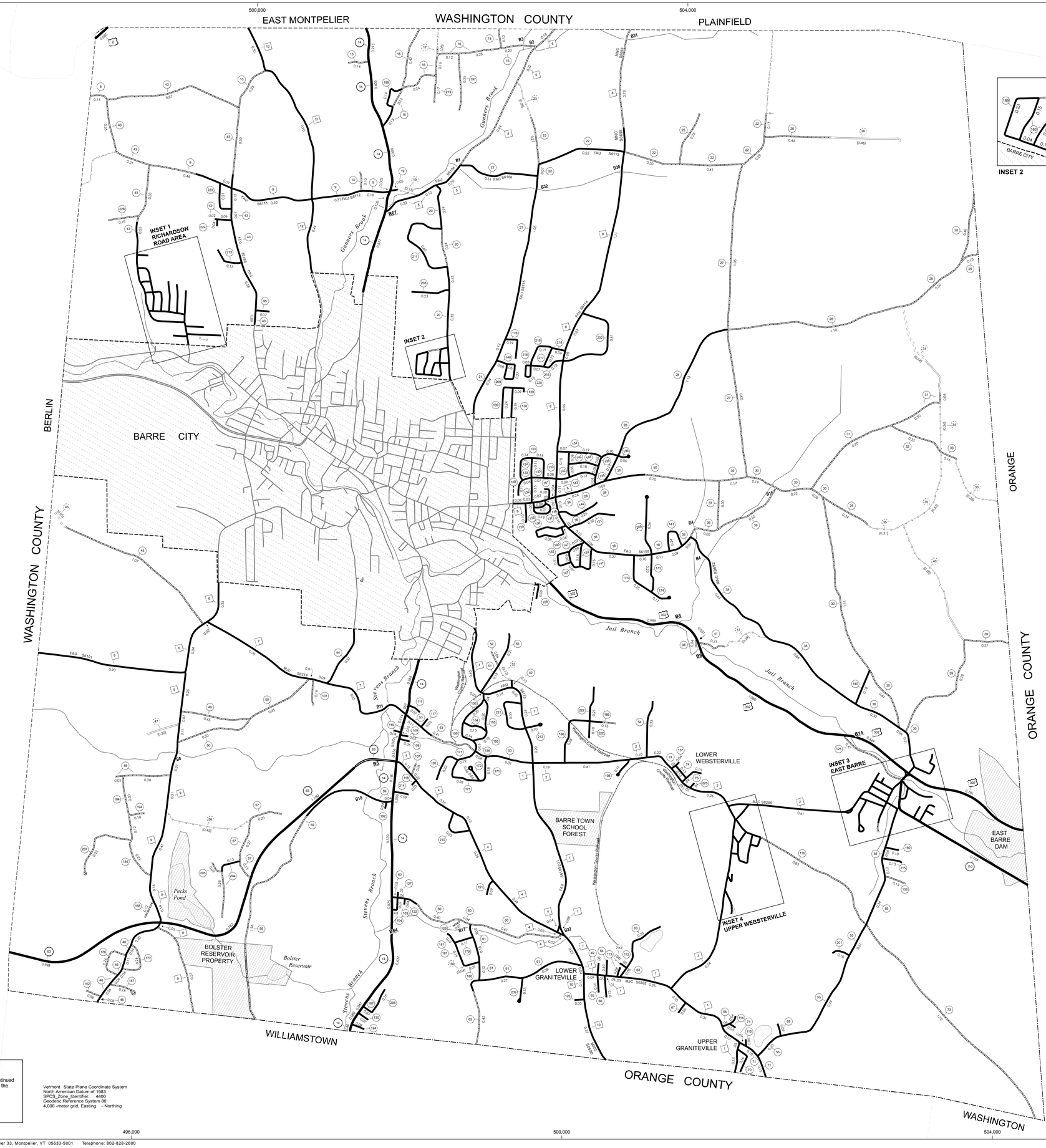

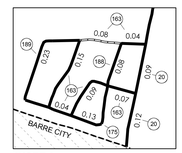

INSET 2

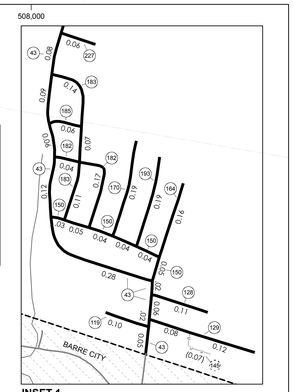

INSET 1
RICHARDSON ROAD AREA

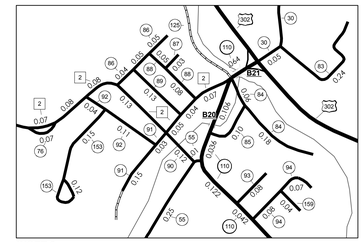

INSET 3
EAST BARRE

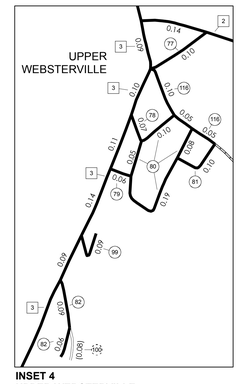

INSET 4
UPPER WEBSTERVILLE

SCALE FOR INSETS 1:6336

0.1 0 0.1 0.2 Miles

HIGHWAYS
- INTERSTATE
- U.S. ROUTE
- STATE ROUTE
- CLASS 1
- CLASS 2
- CLASS 3
- CLASS 4
- **INTERSTATE OR DIVIDED HIGHWAY**
- **STATE - HARD SURFACE OR PAVED**
- **TOWN - HARD SURFACE OR PAVED**
- **GRAVEL**
- **SOIL OR GRADED AND DRAINED EARTH**
- **UNIMPROVED OR PRIMITIVE**
- **IMPASSABLE OR UNTRAVELED**
- **LEGAL TRAIL**
- **DISCONTINUED**
- **HIGHWAY CLASS CHANGE**
- **RAILROAD**

- **PUBLIC LAND**

POLITICAL SUBDIVISIONS
- **STATE BOUNDARY**
- **COUNTY BOUNDARY**
- **TOWN BOUNDARY**
- **VILLAGE BOUNDARY**
- **URBAN COMPACT**
- **OPEN WATER**
- **SWAMP**
- **STREAM OR BROOK**

BRIDGE OR CULVERT
- **BRIDGE OR CULVERT GREATER THAN 20'**
- **BRIDGE OR CULVERT 6' - 20'**

B34 STATE BRIDGE IDENTIFIER
B34 TOWN BRIDGE IDENTIFIER

FEDERAL CLASSIFICATION IDENTIFIER
FAU URBAN ARTERIAL OR COLLECTOR
MA MINOR ARTERIAL
MJC MAJOR COLLECTOR
MNC MINOR COLLECTOR
PA PRINCIPAL ARTERIAL

DISCLAIMER:

The untravelled highways (laid -out town highways), discontinued highways, and legal trails shown hereon are those of which the Agency of Transportation has record; others may exist.

Highway and bridge data by the Agency of Transportation, Policy & Planning Division. All other data from the Vermont Center for Geographic Information.

Vermont State Plane Coordinate System
North American Datum of 1983
SPCS_Zone_Identifier: 4400
Geodetic Reference System 80
4,000 -meter grid, Easting - Northing

VERMONT
GENERAL HIGHWAY MAP
Town of Barre
WASHINGTON COUNTY

Transportation District #6

Prepared by the
Vermont Agency of Transportation
Policy & Planning Division
in cooperation with
U.S. Department of Transportation
Federal Highway Administration

Mileage as of: Feb. 10, 2007
Map generated: October, 2007

SCALE: 1:12672

0.2 0 0.2 0.4 0.6
Miles

1 0 1
Kilometers