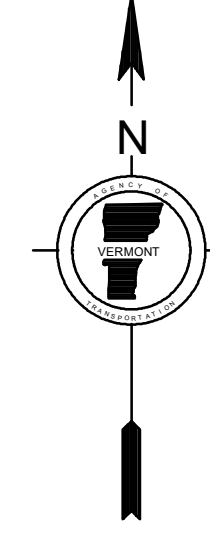
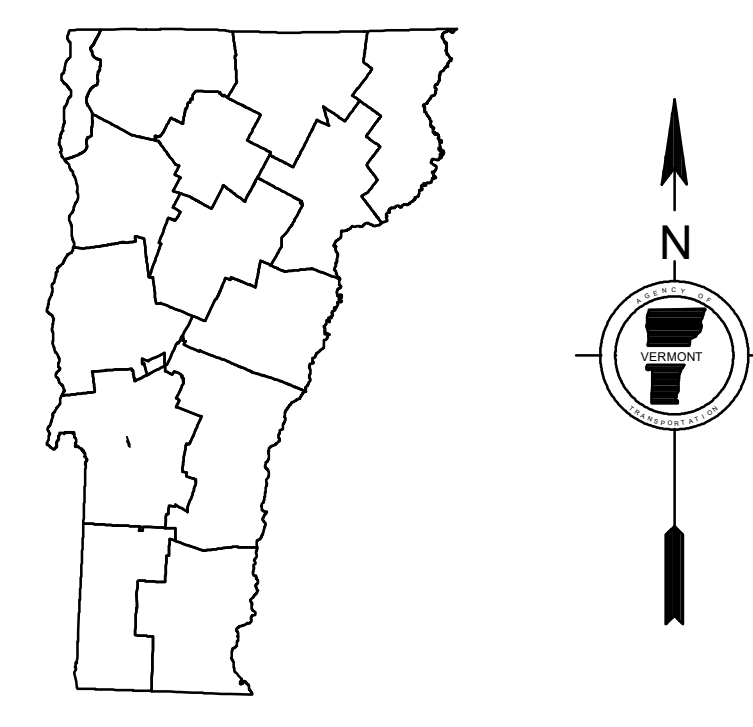


| TOWN HWY. No. | LENGTH IN MILES CLASS 3 | CLASS 4     | TOWN ROAD NAME   |
|---------------|-------------------------|-------------|------------------|
| 4             | 1.73                    |             | PLEASANT ST      |
| 5             | 0.29                    |             | BOARDMAN HILL RD |
| 10            | 0.18                    |             | FOX RUN LN       |
| 11            | 0.20                    |             | E PLEASANT ST    |
| 12            | 0.20                    |             | DURGY HILL RD    |
| 13            | 0.15                    |             | VALLEY VIEW LN   |
| 15            | 0.34                    |             | DEWEY AVE        |
| 20            | 0.18                    |             | TOWER LN         |
| 21            |                         | (0.03)      | NORTH LN         |
| 21            | 0.19                    |             | NORTH LN         |
| 22            | 0.26                    |             | MEADOW LN        |
| 23            | 0.18                    |             | SOUTH LN         |
| 24            | 0.70                    |             | SHELDON AVE      |
| 25            | 0.32                    |             | THRALL AVE       |
| 26            | 0.21                    |             | HARRISON AVE     |
| 27            | 0.20                    |             | SLASON ST        |
| 28            | 0.31                    |             | CRESCENT ST      |
| 29            | 0.18                    |             | HIGHLAND AVE     |
| 30            | 0.11                    |             | CHURCH ST        |
| 31            | 0.10                    |             | ANDERSON ST      |
| 32            | 0.10                    |             | BAXTER ST        |
| 33            | 0.23                    |             | BARNES ST        |
| 35            | 0.07                    |             | SMITH ST         |
| 36            | 0.16                    |             | ELM ST           |
| 37            | 0.07                    |             | PROCTOR ST       |
| 38            | 0.04                    |             | GILMORE ST       |
| 39            | 0.08                    |             | CAMPBELL AVE     |
| 39            | 0.05                    |             | HIGH ST          |
| 40            | 0.11                    |             | CHAPEL ST        |
| 41            | 0.08                    |             | FRANKLIN ST      |
| 41            | 0.20                    |             | ROSS ST          |
| 42            | 0.28                    |             | BLANCHARD AVE    |
| 43            | 0.20                    |             | WOODWARD AVE     |
| 44            | 0.14                    |             | FAIRVIEW AVE     |
| 45            | 0.15                    |             | PLEASANT HTS     |
| 46            | 0.54                    |             | GILSON ST        |
| 47            | 0.06                    |             | SMITH ST         |
| 48            | 0.09                    |             | MEAD ST          |
| 49            | 0.12                    |             | SKYLINE DR       |
| 50            | 0.36                    |             | PINEHILL RD      |
| 51            | 0.08                    |             | PINEHILL RD      |
| 52            | 0.12                    |             | PINEHILL RD      |
| 57            | 0.15                    |             | WESTSIDE CT      |
| <b>TOTAL</b>  | <b>9.51</b>             | <b>0.03</b> |                  |

| TOWN HWY. No. | LENGTH IN MILES "NOT UP TO STANDARD" |
|---------------|--------------------------------------|
| 45            | (0.28)                               |
| 55            | (0.44)                               |
| <b>TOTAL</b>  | <b>0.72</b>                          |

\* The sections of the town highways listed above are legally Class 3, but have been deemed "Not Up To Standard" and are functionally Class 4 Town Highways

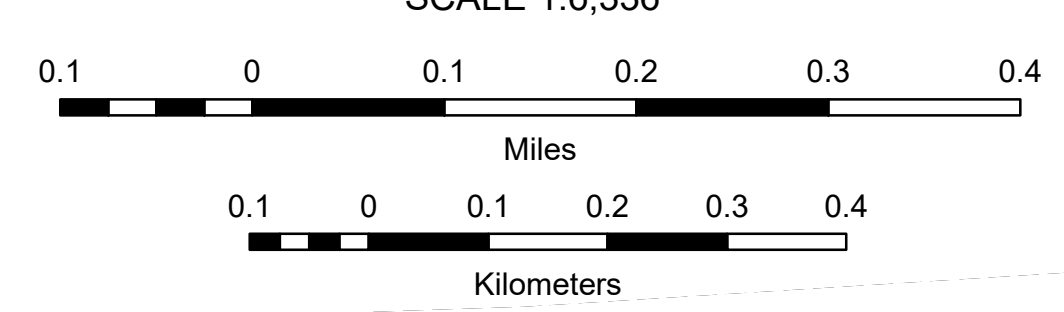
| MILEAGE SUMMARY   |               |  |
|---|---------------|--|
| CLASS 1   |               |  |
| TH-1  | 0.875         |  |
| TH-2  | 1.012         |  |
| <b>TOTAL CLASS 1</b>                                      | <b>1.887</b>  |  |
| CLASS 1 - Ramps   |               |  |
| TH-2  | 0.032         |  |
| <b>TOTAL CLASS 1 - Ramps</b>                              | <b>0.032</b>  |  |
| CLASS 2   |               |  |
| TH-3  | 0.780         |  |
| <b>TOTAL CLASS 2</b>                                      | <b>0.780</b>  |  |
| CLASS 3   |               |  |
| <b>TOTAL CLASS 3</b>                                      | <b>9.51</b>   |  |
| <b>TOTAL TOWN</b>   | <b>12.209</b> |  |
| STATE HIGHWAY   |               |  |
| VT-4A   | 0.026         |  |
| VT-133  | 0.465         |  |
| <b>TOTAL STATE HIGHWAY</b>                                | <b>0.491</b>  |  |
| US HIGHWAY  |               |  |
| US-4  | 0.788         |  |
| BR US-BR4   | 0.607         |  |
| <b>TOTAL US HIGHWAY</b>                                   | <b>1.395</b>  |  |
| US HIGHWAY - Ramps  |               |  |
| US-4  | 0.966         |  |
| BR US-BR4   | 0.045         |  |
| <b>TOTAL US HIGHWAY - Ramps</b>                           | <b>1.011</b>  |  |
| <b>TOTAL STATE</b>  | <b>2.897</b>  |  |
| <b>TOTAL, TRAVELED HIGHWAYS, FEB. 10, 2022:</b>           | <b>15.106</b> |  |
| <small>(Excludes Class 4 and Legal Trail Mileage)</small> |               |  |



**VERMONT**  
**GENERAL HIGHWAY MAP**  
**Urban Compact of**  
**West Rutland**  
 RUTLAND COUNTY  
 Transportation District #3  
 Prepared by the  
 Vermont Agency of Transportation  
 Division of Policy, Planning and Intermodal Development  
 in cooperation with  
 U.S. Department of Transportation  
 Federal Highway Administration

Mileage as of February 10, 2022  
Map prepared June 14, 2022

SCALE 1:6,336



- HIGHWAYS**
- INTERSTATE
  - U.S. ROUTE
  - STATE ROUTE
  - CLASS 1
  - CLASS 2
  - CLASS 3
  - CLASS 4
  - LEGAL TRAIL
  - GRAVEL
  - SOIL OR GRADED AND DRAINED EARTH
  - UNIMPROVED OR PRIMITIVE
  - IMPASSABLE OR UNTRAVELED
  - LEGAL TRAIL
  - DISCONTINUED
  - HIGHWAY CLASS CHANGE
  - RAILROAD
  - INACTIVE RAILROAD
  - PUBLIC LAND - NATIONAL FOREST
  - PUBLIC LAND - STATE/MUNICIPAL
- POLITICAL SUBDIVISIONS**
- STATE BOUNDARY
  - COUNTY BOUNDARY
  - TOWN BOUNDARY
  - VILLAGE BOUNDARY
  - URBAN COMPACT BOUNDARY
  - WATER BODY
  - STREAM OR BROOK
- BRIDGE OR CULVERT**
- BRIDGE OR CULVERT > 20'
  - BRIDGE OR CULVERT 6' - 20'
  - BIKE PATH STRUCTURE
  - VTCULVERTS
  - VTCULVERTS BRIDGE
  - VTCULVERTS CULVERT > 6'
- B34 / C34** STATE BRIDGE OR CULVERT IDENTIFIER  
**B34 / C34** TOWN BRIDGE OR CULVERT IDENTIFIER
- NFR** NATIONAL FOREST ROAD  
**USGH** UNITED STATES GOV. HWY.  
**P** PARK AND RIDE
- FEDERAL CLASSIFICATION IDENTIFIER**
- MA** MINOR ARTERIAL
  - MJC** MAJOR COLLECTOR
  - MNC** MINOR COLLECTOR
  - PA** PRINCIPAL ARTERIAL

**DISCLAIMER:**  
The untraveled highways (laid-out town highways), discontinued highways, and legal trails hereon are those of which the Agency of Transportation has record; others may exist.

Highway and bridge data by the Agency of Transportation.  
Town short structures drawn from the VTCULVERTS (formerly VOBCIT) online database. All other data from the Vermont Open Geodata Portal. Only named streams shown.

Vermont State Plane Coordinate System  
North American Datum of 1983  
SPCS\_Zone\_Identifier: 4400  
Geodetic Reference System 80  
2,000-meter grid, Easting - Northing