

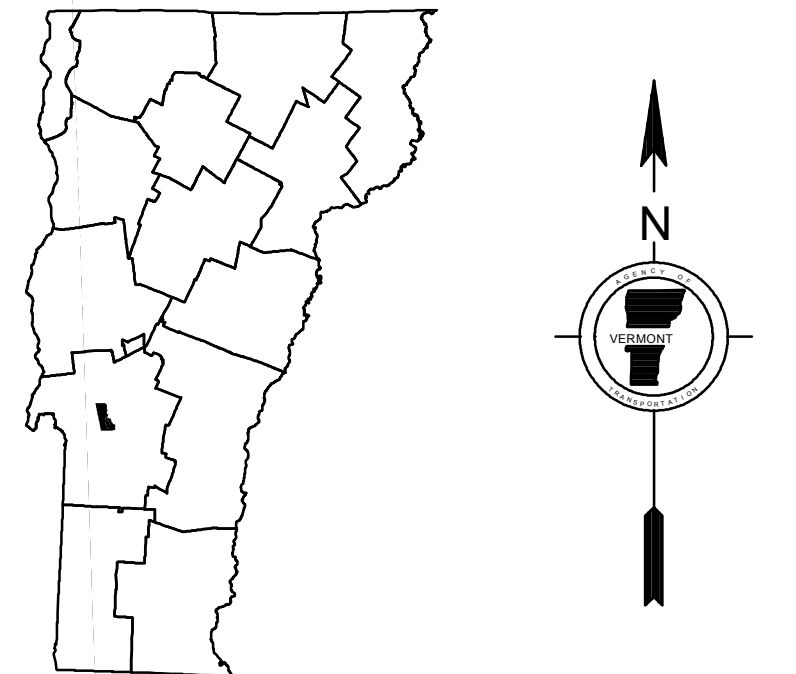
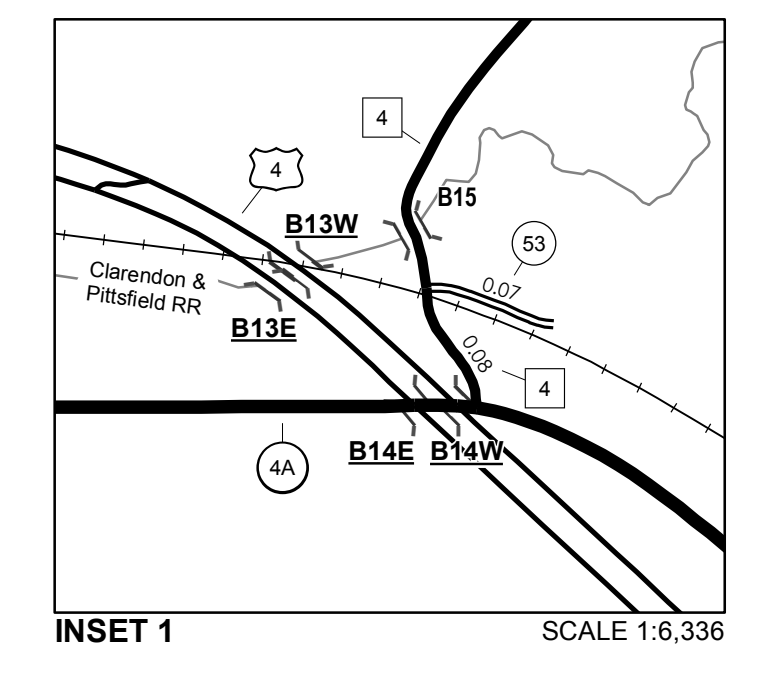
TOWN HWY. No.	LENGTH IN MILES CLASS 3	LENGTH IN MILES CLASS 4	TOWN HWY. No.	LENGTH IN MILES "NOT UP TO STANDARD"
4	3.05		45	(0.28)
5	1.63		55	(0.44)
7	0.45	(2.12)		
8	0.32			
9	0.16			
10	0.18			
11	0.20			
12	0.57			
13	0.15			
14	0.50			
15	1.14			
16	1.25	(0.92)		
17	0.24			
18	0.16	(0.10)		
19	0.30			
20	0.18			
21	0.19	(0.03)		
22	0.26			
23	0.18			
24	0.70			
25	0.32			
26	0.21			
27	0.20			
28	0.31			
29	0.18			
30	0.11			
31	0.10			
32	0.10			
33	0.23			
35	0.07			
36	0.16			
37	0.07			
38	0.04			
39	0.13			
40	0.11			
41	0.28			
42	0.28			
43	0.20			
44	0.14			
45	0.15			
46	0.54			
47	0.06			
48	0.09			
49	0.12			
50	0.36			
51	0.08			
52	0.42			
53	0.07			
54	0.25			
56	0.25			
57	0.15			
TOTAL	17.59	3.17		

*The sections of the town highways listed above are legally Class 3, but have been deemed "Not Up To Standard" and are functionally Class 4 Town Highways

MILEAGE SUMMARY

CLASS 1			
TH-1	0.875		
TH-2	1.012		
TOTAL CLASS 1		1.887	
CLASS 1 - Ramps			
TH-2	0.032		
TOTAL CLASS 1 - Ramps		0.032	
CLASS 2			
TH-3	5.530		
TH-4	1.950		
TOTAL CLASS 2		7.480	
CLASS 3			
TOTAL CLASS 3		17.59	
TOTAL TOWN		26.989	
STATE HIGHWAY			
VT-4A	1.808		
VT-133	0.710		
TOTAL STATE HIGHWAY		2.518	
US HIGHWAY			
US-4	4.279		
BR US-BR4	1.432		
TOTAL US HIGHWAY		5.711	
US HIGHWAY - Ramps			
US-4	0.966		
BR US-BR4	0.316		
TOTAL US HIGHWAY - Ramps		1.282	
TOTAL STATE		9.511	

TOTAL, TRAVELED HIGHWAYS, FEB. 10, 2017: 36.500
(Excludes Class 4 and Legal Trail Mileage)



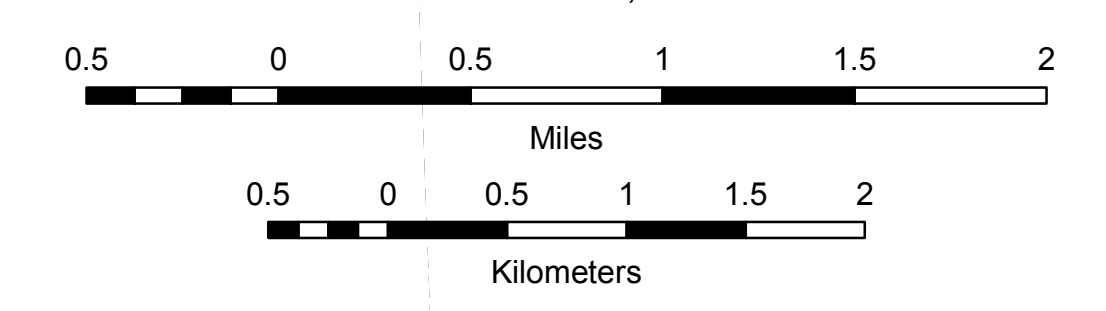
VERMONT
GENERAL HIGHWAY MAP
Town of West Rutland

RUTLAND COUNTY

Transportation District #3

Prepared by the
Vermont Agency of Transportation
Division of Policy, Planning and Intermodal Development
in cooperation with
U.S. Department of Transportation
Federal Highway Administration

Mileage as of February 10, 2017
Map prepared June 29, 2017
SCALE 1:31,680



DISCLAIMER:
The untraveled highways (laid-out town highways), discontinued highways, and legal trails hereon are those of which the Agency of Transportation has record; others may exist.

Highway and bridge data by the Agency of Transportation. Town short structures drawn from the Vermont Online Bridge & Culvert Inventory Tool (VOBCIT) database. All other data from the Vermont Center for Geographic Information. Only named streams shown.

Vermont State Plane Coordinate System
North American Datum of 1983
SPCS_Zone_Identifier: 4400
Geodetic Reference System 80
4,000-meter grid, Easting - Northing