

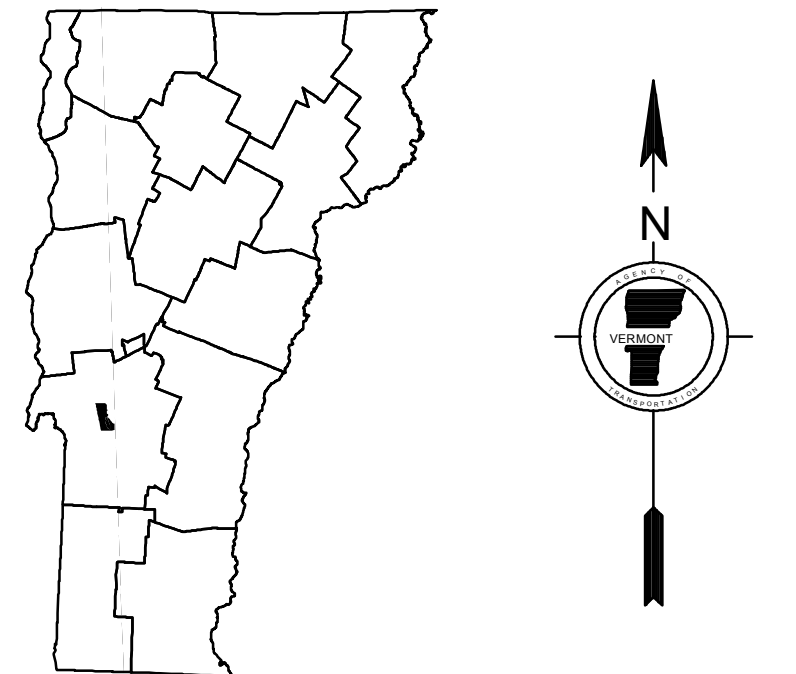
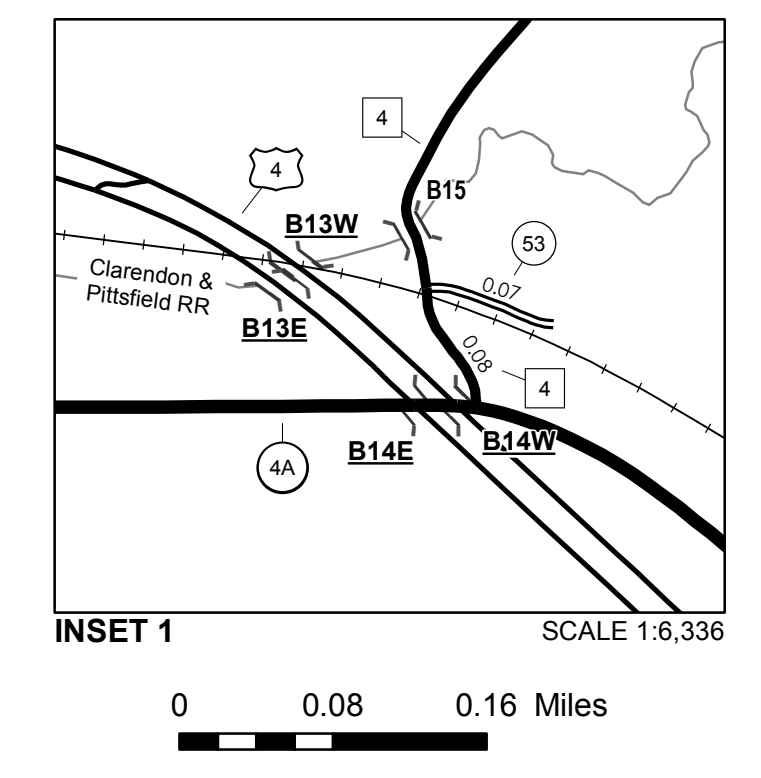
TOWN HWY. No.	LENGTH IN MILES CLASS 3	LENGTH IN MILES CLASS 4	TOWN HWY. No.	LENGTH IN MILES "NOT UP TO STANDARD"
4	3.05		45	(0.28)
5	1.63		55	(0.44)
7	0.45	(2.12)		
8	0.32			
9	0.16			
10	0.18			
11	0.20			
12	0.57			
13	0.15			
14	0.50			
15	1.14			
16	1.25	(0.92)		
17	0.24			
18	0.16	(0.10)		
19	0.30			
20	0.18			
21	0.19	(0.03)		
22	0.26			
23	0.18			
24	0.70			
25	0.32			
26	0.21			
27	0.20			
28	0.31			
29	0.18			
30	0.11			
31	0.10			
32	0.10			
33	0.23			
35	0.07			
36	0.16			
37	0.07			
38	0.04			
39	0.13			
40	0.11			
41	0.28			
42	0.28			
43	0.20			
44	0.14			
45	0.15			
46	0.54			
47	0.06			
48	0.09			
49	0.12			
50	0.36			
51	0.08			
52	0.42			
53	0.07			
54	0.25			
56	0.25			
57	0.15			
TOTAL	17.59	3.17		

*The sections of the town highways listed above are legally Class 3, but have been deemed "Not Up To Standard" and are functionally Class 4 Town Highways

MILEAGE SUMMARY

CLASS 1			
TH-1	0.875		
TH-2	1.012		
TOTAL CLASS 1		1.887	
CLASS 2			
TH-3	5.530		
TH-4	1.950		
TOTAL CLASS 2		7.480	
CLASS 3			
TOTAL CLASS 3		17.59	
TOTAL TOWN		26.957	
STATE HIGHWAY			
VT-4A	1.808		
VT-133	0.710		
TOTAL STATE HIGHWAY		2.518	
US HIGHWAY			
US-4	4.687		
BR US-BR4	1.432		
TOTAL US HIGHWAY		6.119	
US HIGHWAY - Ramps			
US-4	0.966		
BR US-BR4	0.316		
TOTAL US HIGHWAY - Ramps		1.282	
TOTAL STATE		9.919	

TOTAL, TRAVELED HIGHWAYS, FEB. 10, 2015: 36.876
(Excludes Class 4, Legal Trail, and Unidentified Corridor Mileage)



VERMONT
GENERAL HIGHWAY MAP
Town of West Rutland

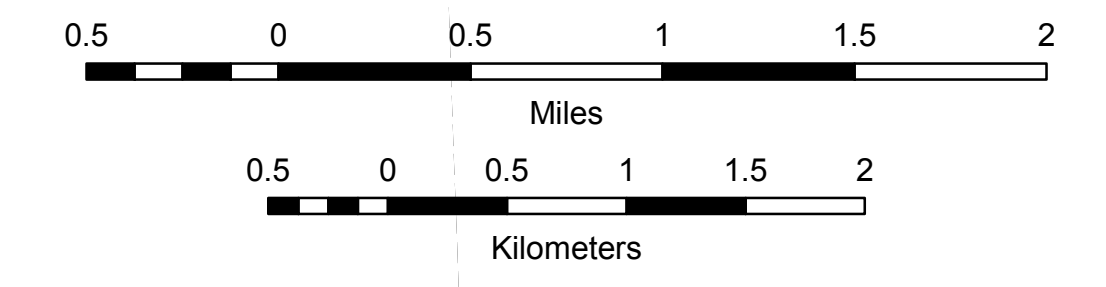
RUTLAND COUNTY

Transportation District #3

Prepared by the
Vermont Agency of Transportation
Division of Policy, Planning and Intermodal Development
in cooperation with
U.S. Department of Transportation
Federal Highway Administration

Mileage as of February 10, 2015
Map prepared June 18, 2015

SCALE 1:31,680



- HIGHWAYS**
- INTERSTATE OR DIVIDED HIGHWAY
 - STATE - HARD SURFACE OR PAVED
 - TOWN - HARD SURFACE OR PAVED
 - GRAVEL
 - SOIL OR GRADED AND DRAINED EARTH
 - UNIMPROVED OR PRIMITIVE
 - IMPASSABLE OR UNTRAVELED
 - LEGAL TRAIL
 - DISCONTINUED
 - HIGHWAY CLASS CHANGE
 - RAILROAD
 - INACTIVE RAILROAD
 - NATIONAL FOREST ROAD
 - STATE FOREST HIGHWAY
 - PARK AND RIDE
- POLITICAL SUBDIVISIONS**
- STATE BOUNDARY
 - COUNTY BOUNDARY
 - TOWN BOUNDARY
 - VILLAGE BOUNDARY
 - URBAN COMPACT BOUNDARY
 - WATER BODY
 - STREAM OR BROOK
- BRIDGE OR CULVERT**
- BRIDGE OR CULVERT > 20'
 - BRIDGE OR CULVERT 6' - 20'
 - VOBCIT BRIDGE
 - VOBCIT CULVERT > 6'
 - STATE BRIDGE OR CULVERT IDENTIFIER
 - TOWN BRIDGE OR CULVERT IDENTIFIER
- PUBLIC LAND - GREEN MOUNTAIN NATIONAL FOREST**
- PUBLIC LAND - STATE/MUNICIPAL
- FEDERAL CLASSIFICATION IDENTIFIER**
- FAU URBAN ARTERIAL OR COLLECTOR
 - MA MINOR ARTERIAL
 - MJC MAJOR COLLECTOR
 - MNC MINOR COLLECTOR
 - PA PRINCIPAL ARTERIAL

DISCLAIMER:
The untraveled highways (laid-out town highways), discontinued highways, and legal trails hereon are those of which the Agency of Transportation has record; others may exist.

Highway and bridge data by the Agency of Transportation. Town short structures are drawn from the Vermont Online Bridge & Culvert Inventory Tool (VOBCIT) database. All other data from the Vermont Center for Geographic Information. Only named streams are shown.

Vermont State Plane Coordinate System
North American Datum of 1983
SPCS_Zone_Identifier: 4400
Geodetic Reference System 80
4,000-meter grid, Easting - Northing