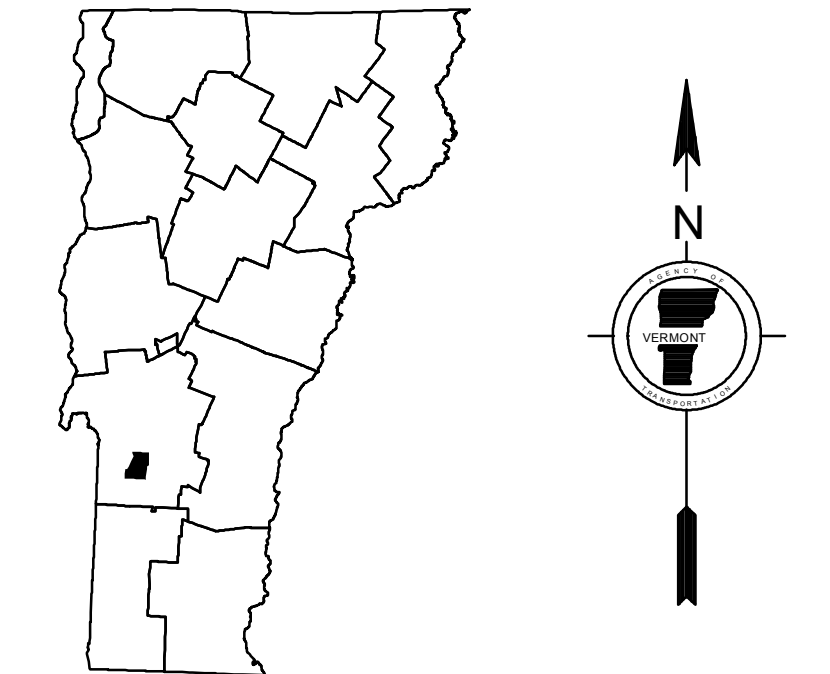
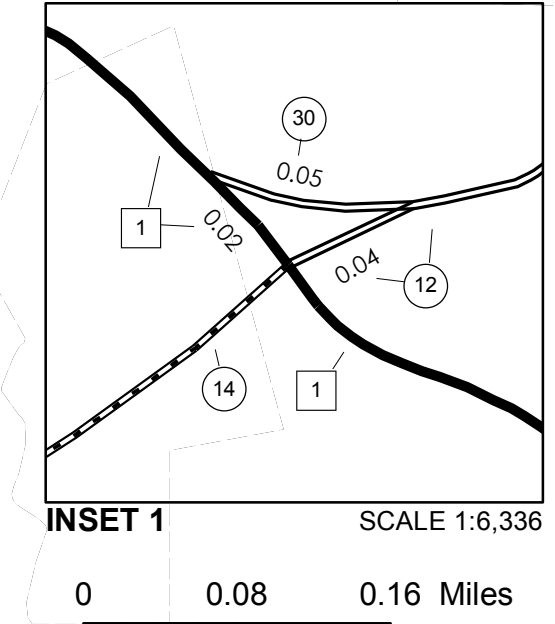


TOWN HWY. No.	LENGTH IN MILES CLASS 3	LENGTH IN MILES CLASS 4	LEGAL TRAIL No.	LENGTH IN MILES LEGAL TRAIL
6		(0.20)	1	(0.30)
7	3.01		2	(0.74)
9	2.93		3	(0.18)
10	0.19			
12	0.69	(1.63)		
13	0.92			
14	2.97			
15	1.31			
16	0.08	(1.39)		
17	0.30			
18	0.21			
19	1.17			
20	1.02	(0.08)		
21		(0.90)		
22	0.26			
24	1.07			
25	0.74	(0.22)		
26	0.34			
27	0.15			
28	0.56			
29	0.13			
30	0.05			
32	0.41			
<b>TOTAL</b>	<b>18.51</b>	<b>4.42</b>		

**MILEAGE SUMMARY**

CLASS 2		
TH-1	5.930	
TH-2	3.550	
TH-3	3.440	
TH-5	0.060	
<b>TOTAL CLASS 2</b>		<b>12.980</b>
CLASS 3		
<b>TOTAL CLASS 3</b>		<b>18.51</b>
<b>TOTAL TOWN</b>		<b>31.490</b>
STATE HIGHWAY		
VT-133	3.431	
<b>TOTAL STATE HIGHWAY</b>		<b>3.431</b>
<b>TOTAL, TRAVELED HIGHWAYS, FEB. 10, 2014:</b>		<b>34.921</b>

(Excludes Class 4, Legal Trail, and Unidentified Corridor Mileage)



**VERMONT**  
**GENERAL HIGHWAY MAP**  
**Town of Tinmouth**

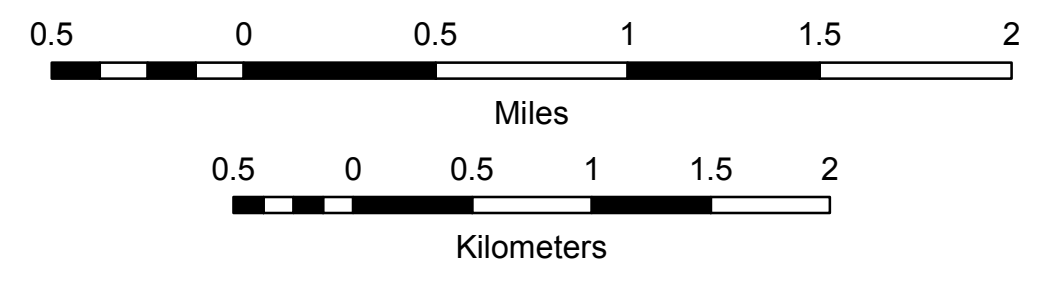
RUTLAND COUNTY

Transportation District #3

Prepared by the  
**Vermont Agency of Transportation**  
 Division of Policy, Planning and Intermodal Development  
 in cooperation with  
**U.S. Department of Transportation**  
**Federal Highway Administration**

Mileage as of February 10, 2014  
 Map prepared October 03, 2014

SCALE 1:31,680



**DISCLAIMER:**  
 The untraveled highways (laid-out town highways), discontinued highways, and legal trails herein are those of which the Agency of Transportation has record; others may exist.

Highway and bridge data by the Agency of Transportation. Town short structures are drawn from the Vermont Online Bridge & Culvert Inventory Tool (VOBCIT) database. All other data from the Vermont Center for Geographic Information. Only named streams are shown.

Vermont State Plane Coordinate System  
 North American Datum of 1983  
 SPCS\_Zone\_Identifier: 4400  
 Geodetic Reference System 80  
 4,000-meter grid, Easting - Northing