

TOWN HWY. No.	LENGTH IN MILES CLASS 3	LENGTH IN MILES CLASS 4	LEGAL TRAIL No.	LENGTH IN MILES LEGAL TRAIL
3	2.57			
5	0.70			
6	5.75			
7	3.09			
8		(0.90)		
9		(1.09)		
10	0.20			
11	0.95			
12	0.53			
13	0.43			
14		(0.20)		
15		(0.25)		
16	0.23			
17	1.05			
19	0.46			
20	2.07			
21	2.79	(0.16)		
22		(1.55)		
23	1.18			
24	0.43	(0.69)		
25	1.60			
26	1.10			
27	0.30			
28	1.91			
29	0.33	(0.67)		
30	1.50			
31	0.28			
32	1.16	(0.59)		
33	0.27	(1.23)		
34	0.51			
35	1.20	(0.30)		
36	0.64			
37	0.78			
38	0.70	(0.26)		
39	0.36			
40		(0.62)		
42	0.21			
43	0.15			
44	0.19			
45	2.25			
46	0.06			
48	0.10			
49	0.07			
50	0.18			
<b>TOTAL</b>	<b>38.28</b>	<b>8.51</b>		

TOWN HWY. No.	LENGTH IN MILES "NOT UP TO STANDARD"
12	(0.83)
13	(0.06)
<b>TOTAL</b>	<b>0.89</b>

\* The sections of the town highways listed above are legally Class 3, but have been deemed "Not Up To Standard" and are functionally Class 4 Town Highways

MILEAGE SUMMARY		
CLASS 2		
TH-1	6.690	
TH-2	4.720	
TH-3	4.310	
TH-4	2.230	
<b>TOTAL CLASS 2</b>		<b>17.950</b>
CLASS 3		
<b>TOTAL CLASS 3</b>		<b>38.28</b>
<b>TOTAL TOWN</b>		<b>56.230</b>
STATE HIGHWAY		
VT-103	4.236	
<b>TOTAL STATE HIGHWAY</b>		<b>4.236</b>
<b>TOTAL STATE</b>		<b>4.236</b>

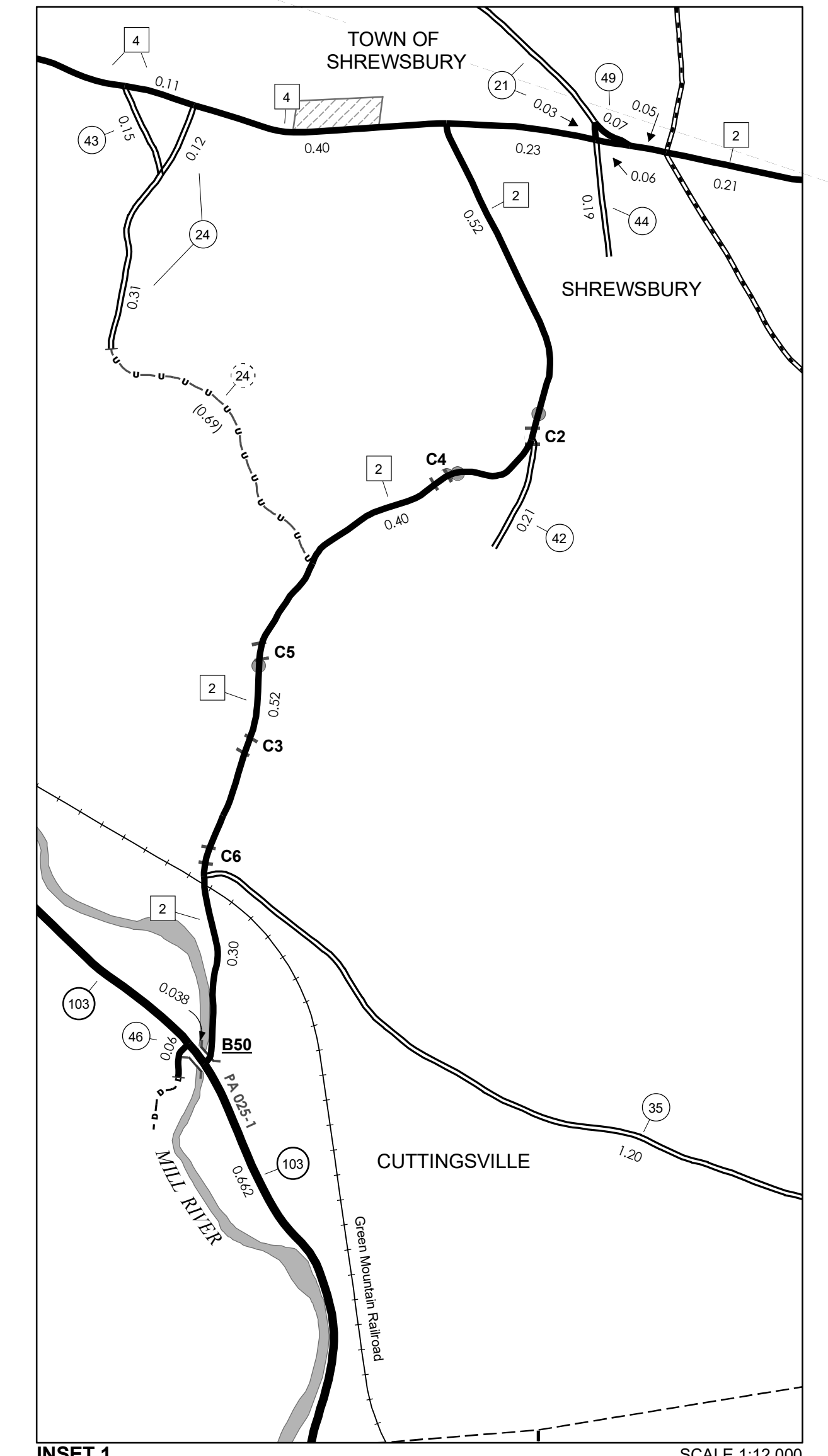
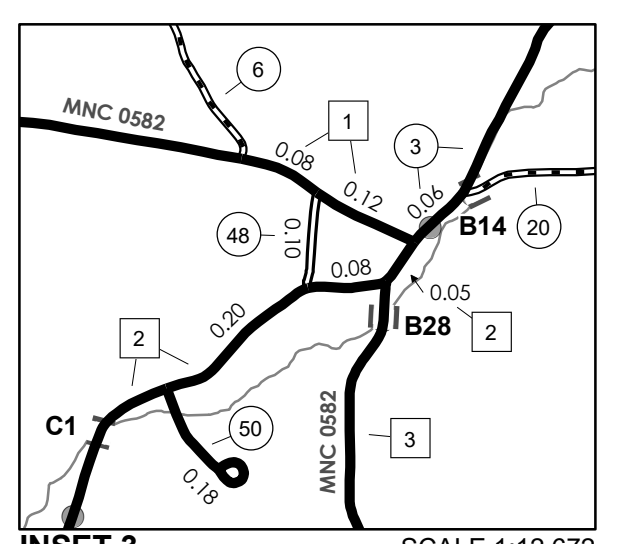
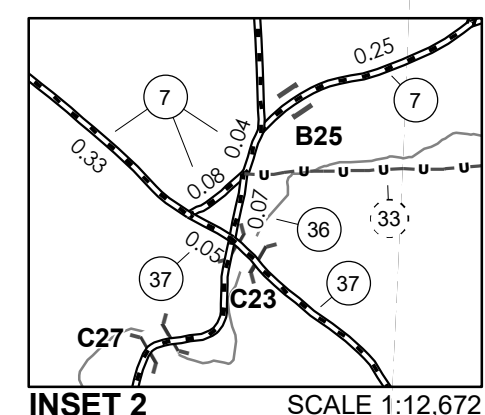
**TOTAL, TRAVELED HIGHWAYS, FEB. 10, 2026: 60.466**  
(Excludes Class 4 and Legal Trail Mileage)

**DISCLAIMER:**  
The untraveled highways (laid-out town highways), discontinued highways, and legal trails herein are those of which the Agency of Transportation has record; others may exist.

Highway and bridge data by the Agency of Transportation. Town short structures drawn from the VTCULVERTS (formerly VOBCT) online database. All other data from the Vermont Open Geodata Portal. Only named streams shown.

Accessibility Statement: The Agency of Transportation is committed to ensuring accessibility and digital accessibility for all. If you need language assistance, reasonable accommodation, or alternative format, please email johnathan.croft@vermont.gov.

- HIGHWAYS**
- INTERSTATE
- U.S. ROUTE
- STATE ROUTE
- CLASS 1
- CLASS 2
- CLASS 3
- CLASS 4
- LEGAL TRAIL
- PARK AND RIDE
- INTERSTATE OR DIVIDED HIGHWAY
- STATE - HARD SURFACE OR PAVED
- TOWN - HARD SURFACE OR PAVED
- GRAVEL
- SOIL OR GRADED AND DRAINED EARTH
- UNIMPROVED OR PRIMITIVE
- IMPASSABLE OR UNTRAVELED
- LEGAL TRAIL
- DISCONTINUED
- HIGHWAY CLASS CHANGE
- RAILROAD
- INACTIVE RAILROAD
- PUBLIC LAND - NATIONAL FOREST
- PUBLIC LAND - STATE/MUNICIPAL
- NFR NATIONAL FOREST ROAD
- ACE ARMY CORPS OF ENGINEERS
- USGH UNITED STATES GOV. HWY.
- POLITICAL SUBDIVISIONS**
- STATE BOUNDARY
- COUNTY BOUNDARY
- TOWN BOUNDARY
- VILLAGE BOUNDARY
- URBAN COMPACT BOUNDARY
- WATER BODY
- STREAM OR BROOK
- BRIDGE OR CULVERT**
- BRIDGE OR CULVERT > 20'
- BRIDGE OR CULVERT 6' - 20'
- BIKE PATH STRUCTURE
- VTCULVERTS BRIDGE
- VTCULVERTS CULVERT > 6'
- FEDERAL CLASSIFICATION IDENTIFIER**
- MA MINOR ARTERIAL
- MJC MAJOR COLLECTOR
- MNC MINOR COLLECTOR
- PA PRINCIPAL ARTERIAL



SCALE 1:12,000

# VERMONT GENERAL HIGHWAY MAP

## Town of Shrewsbury

RUTLAND COUNTY  
Transportation District #3  
Prepared by the Vermont Agency of Transportation Highway Division in cooperation with U.S. Department of Transportation Federal Highway Administration  
Mileage as of February 10, 2026  
Map prepared May 27, 2026  
SCALE 1:31,680

