

TOWN HWY. No.	LENGTH IN MILES CLASS 3	LENGTH IN MILES CLASS 4	LEGAL TRAIL No.	LENGTH IN MILES LEGAL TRAIL
3	2.57		1	(0.38)
5	0.70			
6	5.75			
7	3.09			
8		(0.90)		
9		(1.09)		
10	0.20			
11	0.95			
12	0.53			
13	0.43			
14		(0.20)		
15		(0.25)		
16	0.23			
17	1.05			
19	0.46			
20	2.07			
21	2.79	(0.16)		
22		(1.55)		
23	1.18			
24	0.43	(0.69)		
25	1.60			
26	1.10			
27	0.30			
28	1.91			
29	0.33	(0.67)		
30	1.50			
31	0.28			
32	1.16	(0.59)		
33	0.27	(1.23)		
34	0.51			
35	1.20	(0.30)		
36	0.64			
37	0.78			
38	0.70	(0.26)		
39	0.36			
40		(0.62)		
41		(0.04)		
42	0.21			
43	0.15			
44	0.19			
45	2.25			
46	0.06	(0.10)		
47		(0.24)		
48	0.10			
49	0.07			
50	0.18			
TOTAL	38.28	8.89		

TOWN HWY. No.	LENGTH IN MILES "NOT UP TO STANDARD"
12	(0.83)
13	(0.06)
TOTAL	0.89

* The sections of the town highways listed above are legally Class 3, but have been deemed "Not Up To Standard" and are functionally Class 4 Town Highways

CLASS 2	LENGTH IN MILES	TOTAL CLASS 2
TH-1	6.690	
TH-2	4.720	
TH-3	4.310	
TH-4	2.230	
TOTAL CLASS 2		17.950

CLASS 3	LENGTH IN MILES	TOTAL CLASS 3
TOTAL CLASS 3		38.28
TOTAL TOWN		56.230

STATE HIGHWAY	LENGTH IN MILES	TOTAL STATE HIGHWAY
VT-103	4.236	
TOTAL STATE HIGHWAY		4.236

TOTAL, TRAVELED HIGHWAYS, FEB. 10, 2015: 60.466
(Excludes Class 4, Legal Trail, and Unidentified Corridor Mileage)

CLASS 2	LENGTH IN MILES	TOTAL CLASS 2
TH-1	6.690	
TH-2	4.720	
TH-3	4.310	
TH-4	2.230	
TOTAL CLASS 2		17.950

CLASS 3	LENGTH IN MILES	TOTAL CLASS 3
TOTAL CLASS 3		38.28
TOTAL TOWN		56.230

STATE HIGHWAY	LENGTH IN MILES	TOTAL STATE HIGHWAY
VT-103	4.236	
TOTAL STATE HIGHWAY		4.236

TOTAL, TRAVELED HIGHWAYS, FEB. 10, 2015: 60.466
(Excludes Class 4, Legal Trail, and Unidentified Corridor Mileage)

DISCLAIMER:
The untraveled highways (laid-out town highways), discontinued highways, and legal trails hereon are those of which the Agency of Transportation has record; others may exist.

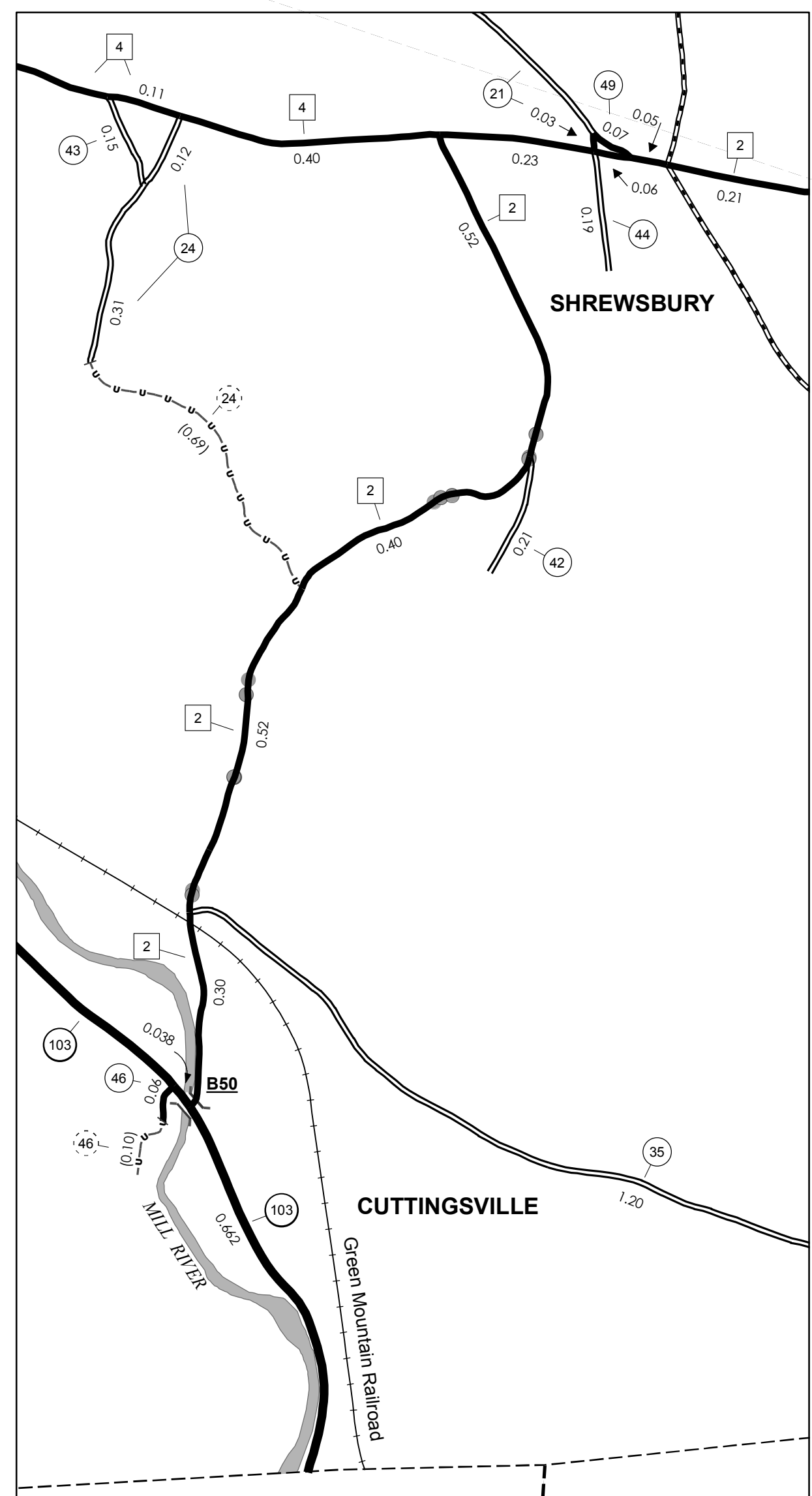
Highway and bridge data by the Agency of Transportation. Town short structures are drawn from the Vermont Online Bridge & Culvert Inventory Tool (VOBCIT) database. All other data from the Vermont Center for Geographic Information. Only named streams are shown.

- HIGHWAYS**
- INTERSTATE OR DIVIDED HIGHWAY
 - INTERSTATE
 - U.S. ROUTE
 - STATE ROUTE
 - CLASS 1
 - CLASS 2
 - CLASS 3
 - CLASS 4
 - LEGAL TRAIL
 - UNIMPROVED OR PRIMITIVE
 - IMPASSABLE OR UNTRAVELED
 - LEGAL TRAIL
 - DISCONTINUED
 - HIGHWAY CLASS CHANGE
 - RAILROAD
 - INACTIVE RAILROAD
 - NATIONAL FOREST ROAD
 - STATE FOREST HIGHWAY
 - PARK AND RIDE

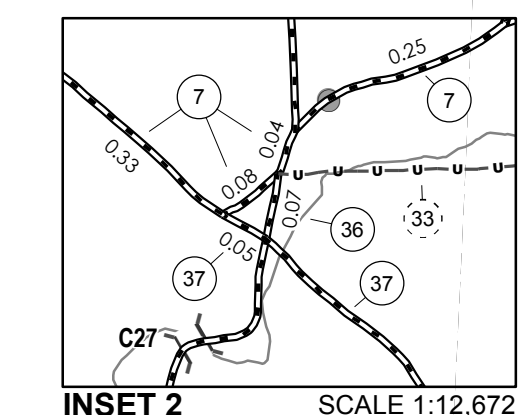
- PUBLIC LAND - GREEN MOUNTAIN NATIONAL FOREST**
- PUBLIC LAND - STATE/MUNICIPAL**
- POLITICAL SUBDIVISIONS**
- STATE BOUNDARY
 - COUNTY BOUNDARY
 - TOWN BOUNDARY
 - VILLAGE BOUNDARY
 - URBAN COMPACT BOUNDARY
 - WATER BODY
 - STREAM OR BROOK
- BRIDGE OR CULVERT**
- BRIDGE OR CULVERT > 20'
 - BRIDGE OR CULVERT 6' - 20'
 - VOBCIT BRIDGE
 - VOBCIT CULVERT > 6'
 - STATE BRIDGE OR CULVERT IDENTIFIER
 - TOWN BRIDGE OR CULVERT IDENTIFIER

- FEDERAL CLASSIFICATION IDENTIFIER**
- MA MINOR ARTERIAL OR COLLECTOR
 - MJC MAJOR COLLECTOR
 - MNC MINOR COLLECTOR
 - PA PRINCIPAL ARTERIAL

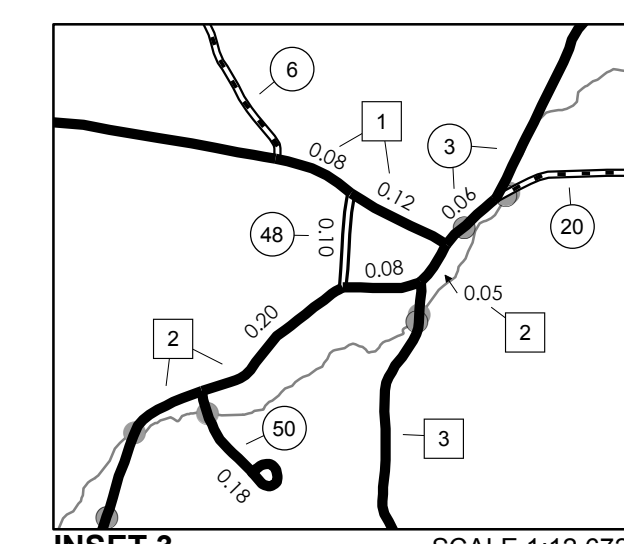
Vermont State Plane Coordinate System
North American Datum of 1983
SPCS_Zone_Identifier: 4400
Geodetic Reference System 80
4,000-meter grid, Easting - Northing



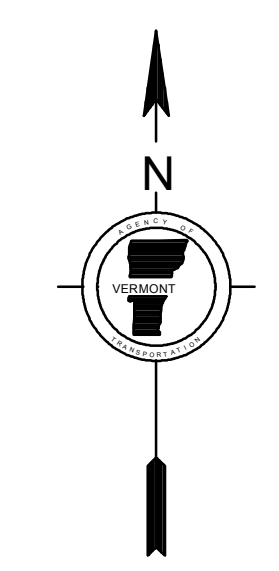
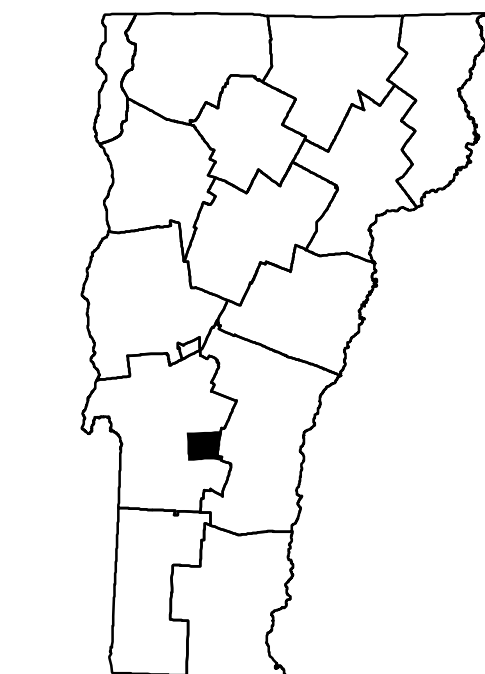
INSET 1 SCALE 1:12,000



INSET 2 SCALE 1:12,672



INSET 3 SCALE 1:12,672



VERMONT GENERAL HIGHWAY MAP

Town of Shrewsbury

RUTLAND COUNTY
Transportation District #3
Prepared by the
Vermont Agency of Transportation
Division of Policy, Planning and Intermodal Development
in cooperation with
U.S. Department of Transportation
Federal Highway Administration

Mileage as of February 10, 2015
Map prepared June 18, 2015
SCALE 1:31,680

