

TOWN HWY. No.	LENGTH IN MILES CLASS 3	LENGTH IN MILES CLASS 4	LEGAL TRAIL No.	LENGTH IN MILES LEGAL TRAIL
3	2.57		1	(0.38)
5	0.70			
6	5.75			
7	3.09			
8		(0.90)		
9		(1.09)		
10	0.20			
11	0.95			
12	0.53			
13	0.43			
14		(0.20)		
15		(0.25)		
16	0.23			
17	1.05			
19	0.46			
20	2.07			
21	2.79	(0.16)		
22		(1.55)		
23	1.18			
24	0.43	(0.69)		
25	1.60			
26	1.10			
27	0.30			
28	1.91			
29	0.33	(0.67)		
30	1.50			
31	0.28			
32	1.16	(0.59)		
33	0.27	(1.23)		
34	0.51			
35	1.20	(0.30)		
36	0.64			
37	0.78			
38	0.70	(0.26)		
39	0.36			
40		(0.62)		
41		(0.04)		
42	0.21			
43	0.15			
44	0.19			
45	2.25			
46	0.06	(0.10)		
47		(0.24)		
48	0.10			
49	0.07			
50	0.18			
TOTAL	38.28	8.89		

TOWN HWY. No.	LENGTH IN MILES "NOT UP TO STANDARD"
12	(0.83)
13	(0.06)
TOTAL	0.89

* The sections of the town highways listed above are legally Class 3, but have been deemed "Not Up To Standard" and are functionally Class 4 Town Highways

MILEAGE SUMMARY	CLASS 2	CLASS 3	TOTAL CLASS 2	TOTAL CLASS 3	TOTAL TOWN
TH-1	6.690				
TH-2	4.720				
TH-3	4.310				
TH-4	2.230				
TOTAL CLASS 2	17.950				
TOTAL CLASS 3		38.28			
TOTAL TOWN		56.230			

STATE HIGHWAY	VT-103	TOTAL STATE HIGHWAY	TOTAL STATE
	4.236		
TOTAL STATE HIGHWAY	4.236		
TOTAL STATE	4.236		

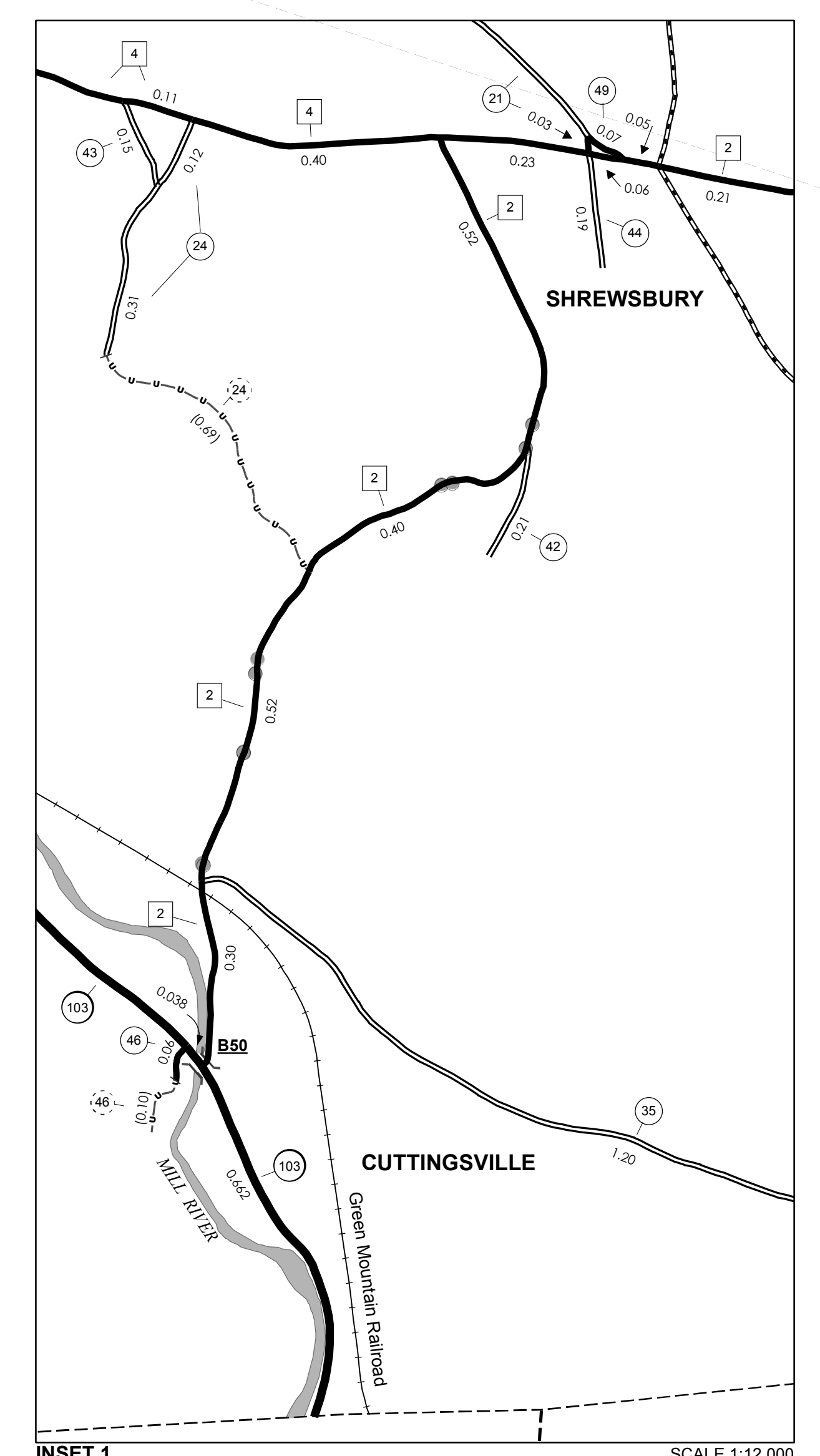
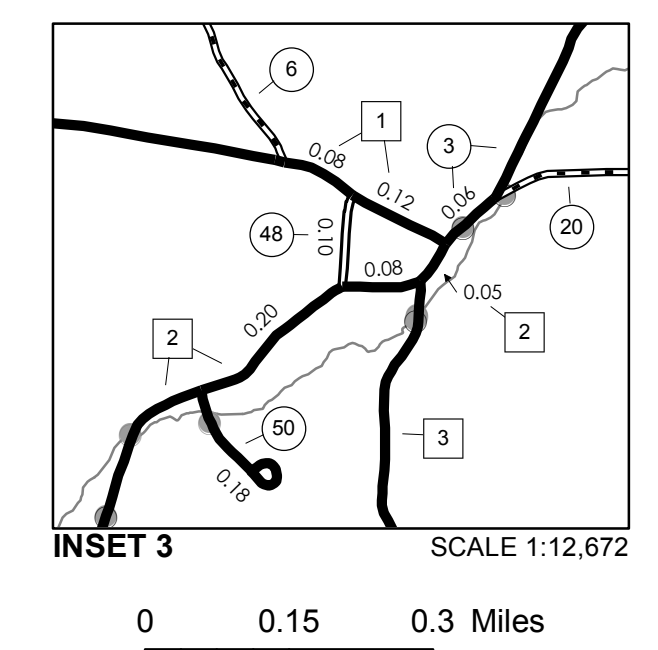
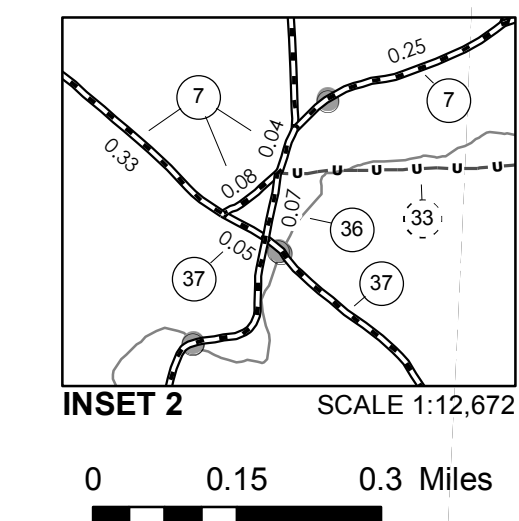
TOTAL, TRAVELED HIGHWAYS, FEB. 10, 2014: 60.466
(Excludes Class 4, Legal Trail, and Unidentified Corridor Mileage)

DISCLAIMER:
The untraveled highways (laid-out town highways), discontinued highways, and legal trails hereon are those of which the Agency of Transportation has record; others may exist.

Highway and bridge data by the Agency of Transportation. Town short structures are drawn from the Vermont Online Bridge & Culvert Inventory Tool (VOBCIT) database. All other data from the Vermont Center for Geographic Information. Only named streams are shown.

- HIGHWAYS**
- INTERSTATE OR DIVIDED HIGHWAY
 - INTERSTATE
 - U.S. ROUTE
 - STATE ROUTE
 - CLASS 1
 - CLASS 2
 - CLASS 3
 - CLASS 4
 - LEGAL TRAIL
 - INTERSTATE OR DIVIDED HIGHWAY
 - STATE - HARD SURFACE OR PAVED
 - TOWN - HARD SURFACE OR PAVED
 - GRAVEL
 - SOIL OR GRADED AND DRAINED EARTH
 - UNIMPROVED OR PRIMITIVE
 - IMPASSABLE OR UNTRAVELED
 - LEGAL TRAIL
 - DISCONTINUED
 - HIGHWAY CLASS CHANGE
 - RAILROAD
 - INACTIVE RAILROAD
 - NATIONAL FOREST ROAD
 - STATE FOREST HIGHWAY
 - PARK AND RIDE

- PUBLIC LAND - GREEN MOUNTAIN NATIONAL FOREST**
- PUBLIC LAND - STATE/MUNICIPAL**
- POLITICAL SUBDIVISIONS**
- STATE BOUNDARY
 - COUNTY BOUNDARY
 - TOWN BOUNDARY
 - VILLAGE BOUNDARY
 - URBAN COMPACT BOUNDARY
 - WATER BODY
 - STREAM OR BROOK
- BRIDGE OR CULVERT**
- BRIDGE OR CULVERT > 20'
 - BRIDGE OR CULVERT 6' - 20'
 - VOBCIT BRIDGE
 - VOBCIT CULVERT > 6'
 - STATE BRIDGE OR CULVERT IDENTIFIER
 - TOWN BRIDGE OR CULVERT IDENTIFIER
- FEDERAL CLASSIFICATION IDENTIFIER**
- MA MINOR ARTERIAL
 - MJC MAJOR COLLECTOR
 - MNC MINOR COLLECTOR
 - PA PRINCIPAL ARTERIAL



VERMONT
GENERAL HIGHWAY MAP
Town of Shrewsbury
RUTLAND COUNTY
Transportation District #3

Prepared by the
Vermont Agency of Transportation
Division of Policy, Planning and Intermodal Development
in cooperation with
U.S. Department of Transportation
Federal Highway Administration

Mileage as of February 10, 2014
Map prepared October 03, 2014
SCALE 1:31,680

0.5 0 0.5 1 1.5 2
Miles
0.5 0 0.5 1 1.5 2
Kilometers