

CENTER RUTLAND INSET 1
SCALE 1:10,000



MILEAGE SUMMARY

CLASS 2		
TH-1	3,140	
TH-2	1,040	
TH-3	0,320	
TH-4	2,750	
TH-5	1,780	
TH-6	0,880	
TH-7	0,430	
TH-8	0,920	
TH-9	2,160	
TH-10	0,470	
TH-11	1,100	
TOTAL CLASS 2	14,990	
CLASS 2 - Ramps	0,090	
TH-1	0,090	0,090
TOTAL CLASS 2 - Ramps	0,090	
CLASS 3		
TOTAL CLASS 3	31,83	
TOTAL TOWN	46,910	
STATE HIGHWAY		
VT-3	1,737	
TOTAL STATE HIGHWAY	1,737	
US HIGHWAY		
US-4	3,679	
US-7	3,961	
BR US-BR4	0,997	
TOTAL US HIGHWAY	8,637	
US HIGHWAY - Ramps	0,200	
US-4	0,200	0,200
TOTAL US HIGHWAY - Ramps	0,200	
TOTAL STATE	10,574	

TOTAL, TRAVELED HIGHWAYS, FEB. 10, 2015: 57,484
(Excludes Class 4, Legal Trail, and Unidentified Corridor Mileage)

TOWN HWY. No.	LENGTH IN MILES CLASS 3	LENGTH IN MILES CLASS 4	TOWN HWY. No.	LENGTH IN MILES CLASS 3	LENGTH IN MILES CLASS 4
10	0.55		65	0.46	
11	0.45		66	0.60	
12	0.49		67	0.32	
13	0.70		68	0.08	
14	0.81		69	0.09	
15	0.33		70	0.44	
16	0.32		71	0.27	
18	0.73		72	0.30	
20	0.22		73	0.48	
21	0.76		74	0.30	
22	0.65		75	0.26	
23	0.15	(0.20)	76	0.30	
24	0.16	(0.94)	77	0.38	
25	0.29		78	0.62	
26	0.30		79	0.79	
27	0.52	(0.20)	80	0.03	
28	0.16		81	0.31	
29	0.10		82	0.49	
30	1.02		83	0.47	
31	0.05		84	0.06	
32	0.10		86	0.11	
33	0.10		87	0.21	
34	0.08		88	0.14	
35	0.60		89	0.05	
36	0.31		90	0.09	
37	0.33		91	0.06	
38	0.40		92	0.31	
39	0.13		93	0.27	
40	0.12		94	0.50	
41	0.09		95	0.08	
42	0.16		96	0.27	
43	0.36		97	0.14	
44	0.14		98	1.00	
45	0.78		99	0.24	
46	0.06		100	0.05	
47	0.17		101	0.26	
48	0.39		102	0.08	
49	0.14		103	0.10	
50	0.23		104	0.12	
51	0.42		105	0.63	
52	0.13		106	0.15	
53	0.57		107	0.13	
54	0.12		108	0.24	
55	0.45		109	0.18	
56	0.17		110	0.13	
57	0.14		111	0.28	
58	0.22		112	0.18	
59	0.57		113	0.06	
60	0.09		114	0.20	
61	0.45		115	0.23	
62	0.29		116	0.20	
63	0.18		117	0.40	
64	1.12		118	0.19	
TOTAL	31.83	1.34			

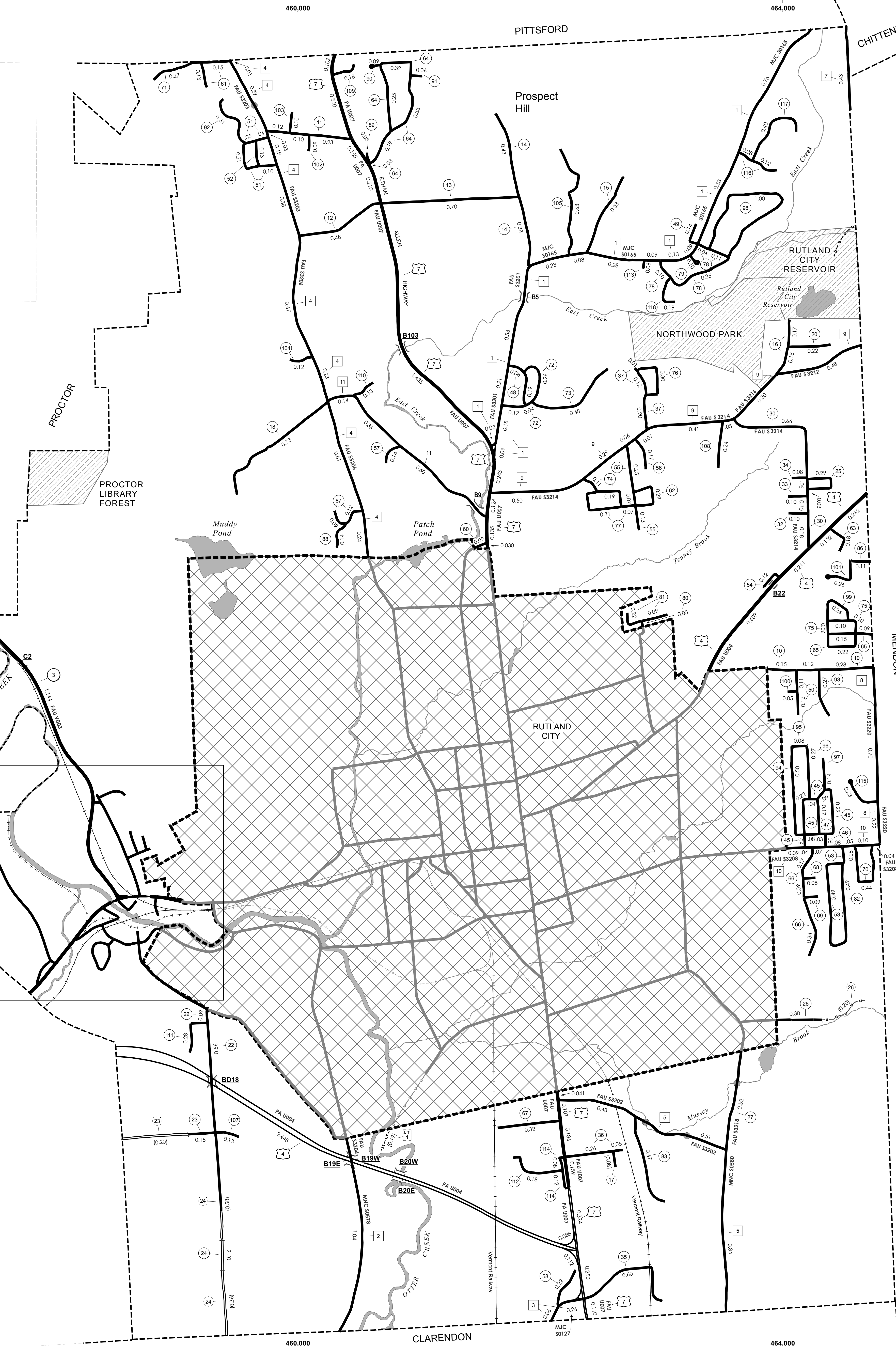
LEGAL TRAIL LENGTH IN MILES

No.	LENGTH IN MILES
1	(0.19)
TOTAL	0.19

TOWN HWY. LENGTH IN MILES "NOT UP TO STANDARD"

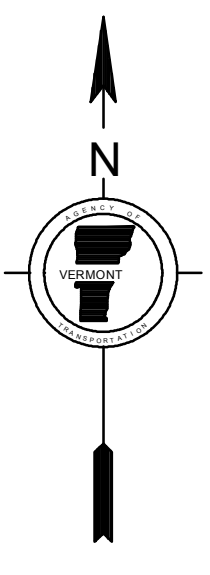
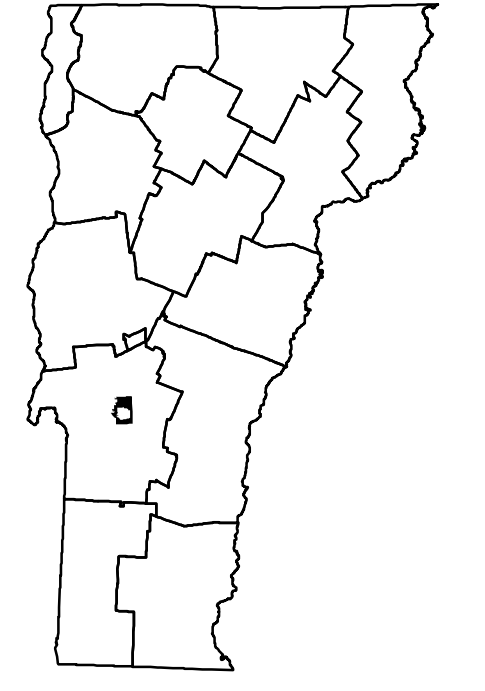
No.	LENGTH IN MILES
17	(0.08)
TOTAL	0.08

*The sections of the town highways listed above are legally Class 3, but have been deemed "Not Up To Standard" and are functionally Class 4 Town Highways



DISCLAIMER:
The untraveled highways (laid-out town highways), discontinued highways, and legal trails hereon are those of which the Agency of Transportation has record; others may exist.
Highway and bridge data by the Agency of Transportation. Town short structures are drawn from the Vermont Online Bridge & Culvert Inventory Tool (VOBCIT) database. All other data from the Vermont Center for Geographic Information. Only named streams are shown.

- Vermont State Plane Coordinate System
North American Datum of 1983
SPCS_Zone_Identifier: 4400
Geodetic Reference System 80
4,000-meter grid, Easting - Northing
- HIGHWAYS**
- INTERSTATE
 - U.S. ROUTE
 - STATE ROUTE
 - CLASS 1
 - CLASS 2
 - CLASS 3
 - CLASS 4
 - LEGAL TRAIL
 - GRAVEL
 - SOIL OR GRADED AND DRAINED EARTH
 - UNIMPROVED OR PRIMITIVE
 - IMPASSABLE OR UNTRAVELED
 - LEGAL TRAIL
 - DISCONTINUED
 - HIGHWAY CLASS CHANGE
 - RAILROAD
 - INACTIVE RAILROAD
 - PUBLIC LAND - GREEN MOUNTAIN NATIONAL FOREST
 - PUBLIC LAND - STATE/MUNICIPAL
- POLITICAL SUBDIVISIONS**
- STATE BOUNDARY
 - COUNTY BOUNDARY
 - TOWN BOUNDARY
 - VILLAGE BOUNDARY
 - URBAN COMPACT BOUNDARY
 - WATER BODY
 - STREAM OR BROOK
- BRIDGE OR CULVERT**
- BRIDGE OR CULVERT > 20'
 - BRIDGE OR CULVERT 6' - 20'
 - VOBCIT BRIDGE
 - VOBCIT CULVERT > 6'
- B34 / C34 STATE BRIDGE OR CULVERT IDENTIFIER**
- B34 / C34 TOWN BRIDGE OR CULVERT IDENTIFIER**
- NFR NATIONAL FOREST ROAD**
- SFH STATE FOREST HIGHWAY**
- P PARK AND RIDE**
- FEDERAL CLASSIFICATION IDENTIFIER**
- FAU URBAN ARTERIAL OR COLLECTOR
 - MA MINOR ARTERIAL
 - MJC MAJOR COLLECTOR
 - MNC MINOR COLLECTOR
 - PA PRINCIPAL ARTERIAL



VERMONT GENERAL HIGHWAY MAP
Town of Rutland
RUTLAND COUNTY
Transportation District #3
Prepared by the
Vermont Agency of Transportation
Division of Policy, Planning and Intermodal Development
in cooperation with
U.S. Department of Transportation
Federal Highway Administration

