

MILEAGE SUMMARY

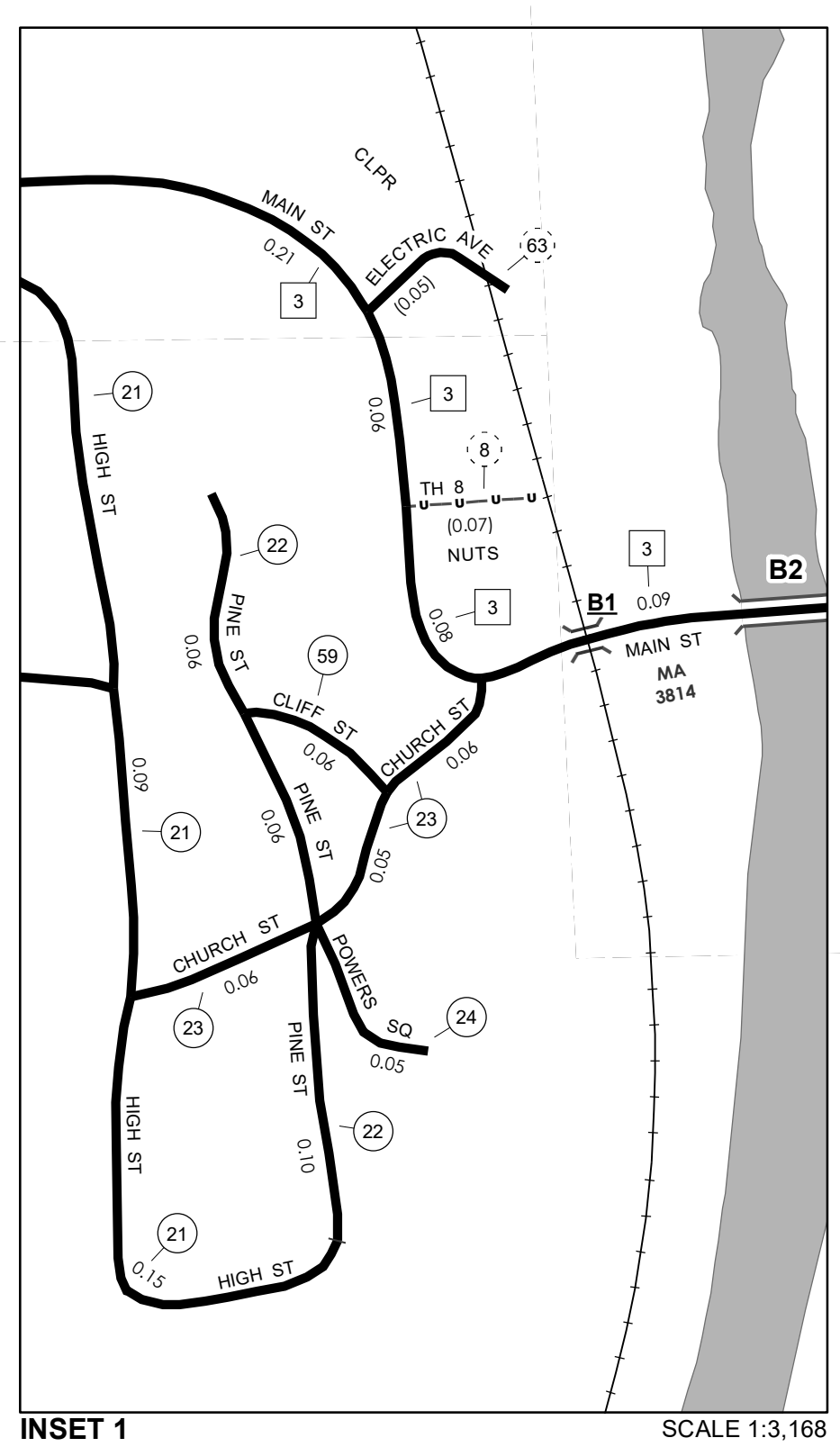
CLASS 1	1.479	
TH-1		1.479
TOTAL CLASS 1		1.479
CLASS 2	1.710	
TH-2		0.470
TH-3		0.470
TOTAL CLASS 2		2.180
CLASS 3	10.11	
TOTAL CLASS 3		10.11
TOTAL TOWN		13.769
TOTAL STATE		0

TOTAL, TRAVELED HIGHWAYS, FEB. 10, 2023: 13.769
(Excludes Class 4 and Legal Trail Mileage)

TOWN HWY. No.	LENGTH IN MILES CLASS 3	TOWN ROAD NAME	TOWN HWY. No.	LENGTH IN MILES CLASS 3	TOWN ROAD NAME
4	0.05	WEST ST	34	0.36	WILLIAMS ST
6	0.35	GORHAM BRIDGE RD	35	0.10	CURTIS ST
7	0.20	MEADOW ST	36	0.38	ORMSBEE AVE
9	0.03	MAIN ST	37	0.27	OAK ST
10	0.65	BEAVER POND RD	38	0.07	MAPLE ST
11	0.07	WEST ST	39	0.31	WARNER AVE
11	0.34	NORTH ST	40	0.49	OLYMPUS RD
12	0.23	ELM ST	41	0.09	REYNOLDS ST
13	0.15	WILLOW ST	42	0.07	RIVER ST
14	0.06	BEECH ST	43	0.09	HOLDEN AVE
15	0.47	PLEASANT ST	44	0.60	PARK ST
16	0.18	EDEN AVE	45	0.08	PARK ST
17	0.14	GROVE ST	45	0.12	CHATTERTON PARK
18	0.08	CHARLES ST	46	0.13	LARSON ST
18	0.03	TOWN HWY 18	47	0.04	PEARL ST
19	0.18	GREEN SQ	48	0.23	CENTER ST
20	0.25	MARKET ST	49	0.03	MCGARRY ST
21	0.47	HIGH ST	50	0.21	CAIN ST
22	0.22	PINE ST	51	0.13	CURRY ST
23	0.17	CHURCH ST	52	0.06	WEST ST
24	0.05	POWERS SQ	52	0.03	SCHOOL ST
25	0.14	SCHOOL ST	53	0.02	TH 53
26	0.03	TAYLOR HL	53	0.10	TERRACE HL
26	0.25	GIBBS ST	54	0.17	CHATTERTON PARK
27	0.22	TAYLOR HL	57	0.04	POND VIEW RD
28	0.10	BLUFF ST	58	0.05	CHAPEL ST
29	0.03	PRIMARY ST	59	0.06	CLIFF ST
30	0.27	PATCH ST	60	0.07	TOWER RD
31	0.04	FIELD ST	61	0.04	TH 61
32	0.09	GARDEN ST	62	0.07	COLUMBIAN AVE
33	0.06	NEWTON ST	63		ELECTRIC AVE
			TOTAL	10.11	(0.05)

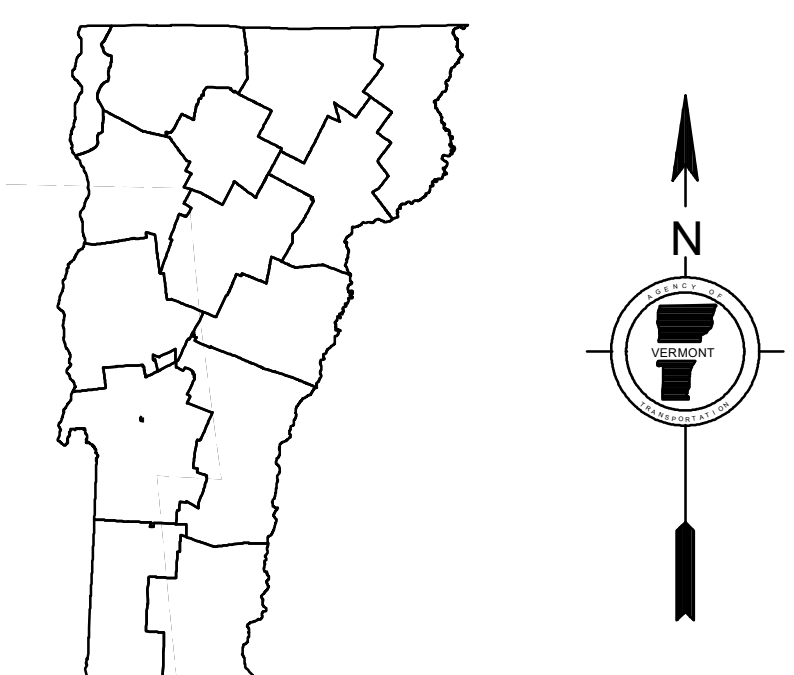
TOWN HWY. No.	LENGTH IN MILES "NOT UP TO STANDARD"
8	(0.07)
TOTAL	0.07

* The sections of the town highways listed above are legally Class 3, but have been deemed "Not Up To Standard" and are functionally Class 4 Town Highways



INSET 1 SCALE 1:3,168
0 0.04 0.08 Miles

INSET 1



VERMONT
GENERAL HIGHWAY MAP
Urban Compact of Proctor

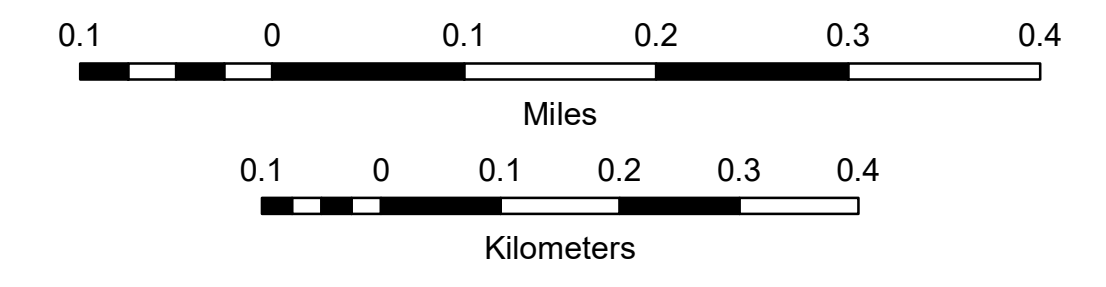
RUTLAND COUNTY

Transportation District #3

Prepared by the
Vermont Agency of Transportation
Division of Policy, Planning and Intermodal Development
in cooperation with
U.S. Department of Transportation
Federal Highway Administration

Mileage as of February 10, 2023
Map prepared June 09, 2023

SCALE 1:6,336



- HIGHWAYS**
- INTERSTATE OR DIVIDED HIGHWAY
 - STATE - HARD SURFACE OR PAVED
 - TOWN - HARD SURFACE OR PAVED
 - GRAVEL
 - SOIL OR GRADED AND DRAINED EARTH
 - UNIMPROVED OR PRIMITIVE
 - IMPASSABLE OR UNTRAVELED
 - LEGAL TRAIL
 - DISCONTINUED
 - HIGHWAY CLASS CHANGE
 - RAILROAD
 - INACTIVE RAILROAD
 - PUBLIC LAND - NATIONAL FOREST
 - PUBLIC LAND - STATE/MUNICIPAL
 - NFR NATIONAL FOREST ROAD
 - USGH UNITED STATES GOV. HWY.
- POLITICAL SUBDIVISIONS**
- STATE BOUNDARY
 - COUNTY BOUNDARY
 - TOWN BOUNDARY
 - VILLAGE BOUNDARY
 - URBAN COMPACT BOUNDARY
 - WATER BODY
 - STREAM OR BROOK
- BRIDGE OR CULVERT**
- BRIDGE OR CULVERT > 20'
 - BRIDGE OR CULVERT 6' - 20'
 - BIKE PATH STRUCTURE
 - VT CULVERTS BRIDGE
 - VT CULVERTS CULVERT > 6'
- FEDERAL CLASSIFICATION IDENTIFIER**
- MA MINOR ARTERIAL
 - MJC MAJOR COLLECTOR
 - MVC MINOR COLLECTOR
 - PA PRINCIPAL ARTERIAL
- B34 / C34 STATE BRIDGE OR CULVERT IDENTIFIER**
- B34 / C34 TOWN BRIDGE OR CULVERT IDENTIFIER**

DISCLAIMER:
The untraveled highways (laid-out town highways), discontinued highways, and legal trails hereon are those of which the Agency of Transportation has record; others may exist.

Highway and bridge data by the Agency of Transportation. Town short structures drawn from the VT CULVERTS (formerly VOBCIT) online database. All other data from the Vermont Open Geodata Portal. Only named streams shown.

Vermont State Plane Coordinate System
North American Datum of 1983
SPCS_Zone_Identifier: 4400
Geodetic Reference System 80
2,000-meter grid, Easting - Northing