

MILEAGE SUMMARY

CLASS 1	1.479	
TH-1		1.479
TOTAL CLASS 1		1.479
CLASS 2	1.720	
TH-2		0.470
TH-3		0.470
TOTAL CLASS 2		2.190
CLASS 3	10.14	
TOTAL CLASS 3		10.14
TOTAL TOWN		13.809
TOTAL STATE		0

TOTAL, TRAVELED HIGHWAYS, FEB. 10, 2020: 13.809
(Excludes Class 4 and Legal Trail Mileage)

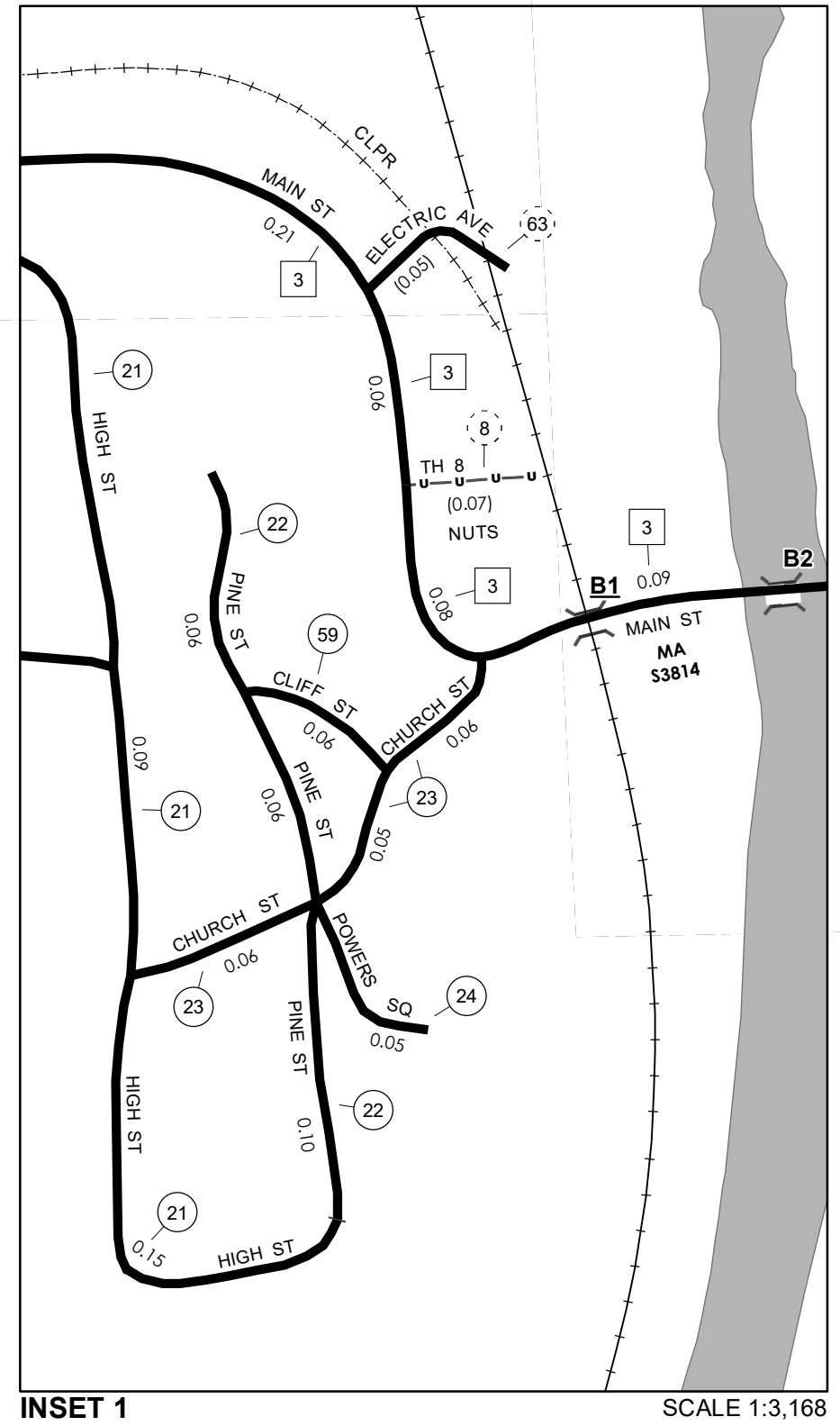
TOWN HWY. No.	LENGTH IN MILES CLASS 3	TOWN ROAD NAME	TOWN HWY. No.	LENGTH IN MILES CLASS 3	TOWN ROAD NAME
4	0.05	WEST ST	34	0.36	WILLIAMS ST
6	0.35	GORHAM BRIDGE RD	35	0.10	CURTIS ST
7	0.20	MEADOW ST	36	0.38	ORMSBEE AVE
9	0.03	MAIN ST	37	0.27	OAK ST
10	0.65	BEAVER POND RD	38	0.07	MAPLE ST
10	0.07	WEST ST	39	0.31	WARNER AVE
11	0.34	NORTH ST	40	0.49	OLYMPUS RD
12	0.23	ELM ST	41	0.09	REYNOLDS ST
13	0.15	WILLOW ST	42	0.07	RIVER ST
14	0.06	BEECH ST	44	0.09	HOLDEN AVE
15	0.47	PLEASANT ST	44	0.60	PARK ST
16	0.18	EDEN AVE	45	0.12	CHATTERTON PARK
17	0.14	GROVE ST	45	0.08	PARK ST
18	0.03	TOWN HWY 18	46	0.13	LARSON ST
18	0.08	CHARLES ST	47	0.04	PEARL ST
19	0.18	GREEN SQ	48	0.23	CENTER ST
20	0.02	CROSS ST	49	0.03	MCGARRY ST
20	0.25	MARKET ST	50	0.21	CAIN ST
21	0.47	HIGH ST	51	0.13	CURRY ST
22	0.22	PINE ST	52	0.06	WEST ST
23	0.17	CHURCH ST	52	0.04	SCHOOL ST
24	0.05	POWERS SQ	53	0.10	TERRACE HL
25	0.14	SCHOOL ST	53	0.02	TH 53
26	0.03	TAYLOR HL	54	0.17	CHATTERTON PARK
26	0.25	GIBBS ST	57	0.04	POND VIEW RD
27	0.22	TAYLOR HL	58	0.05	CHAPEL ST
28	0.10	BLUFF ST	59	0.06	CLIFF ST
29	0.03	PRIMARY ST	60	0.07	TOWER RD
30	0.27	PATCH ST	61	0.04	TH 61
31	0.04	FIELD ST	62	0.07	COLUMBIAN AVE
32	0.09	GARDEN ST	63		ELECTRIC AVE
33	0.06	NEWTON ST			
			TOTAL	10.14	(0.05)

TOWN HWY. No. **LENGTH IN MILES "NOT UP TO STANDARD"**

8 (0.07)

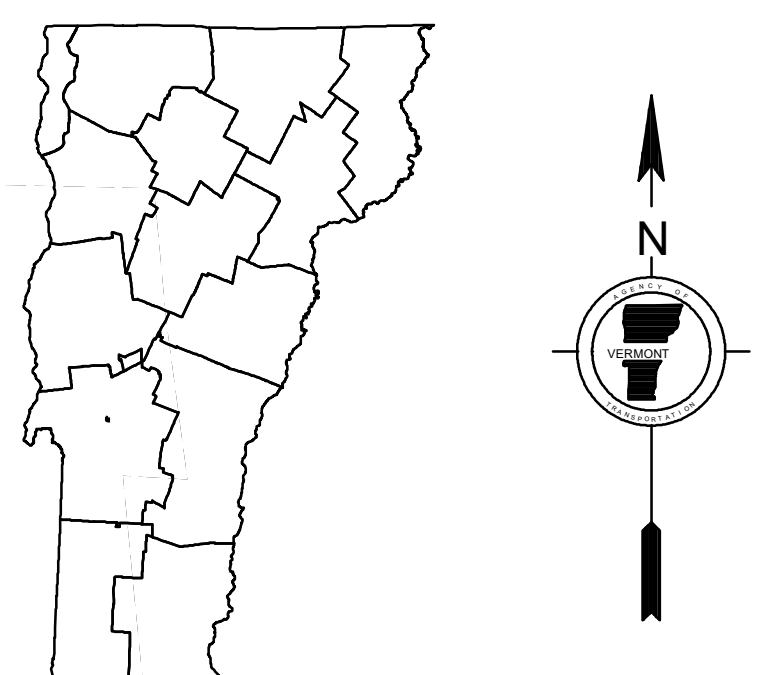
TOTAL **(0.07)**

* The sections of the town highways listed above are legally Class 3, but have been deemed "Not Up To Standard" and are functionally Class 4 Town Highways



INSET 1 SCALE 1:3,168
0 0.035 0.07 Miles

INSET 1



VERMONT
GENERAL HIGHWAY MAP
Urban Compact of Proctor

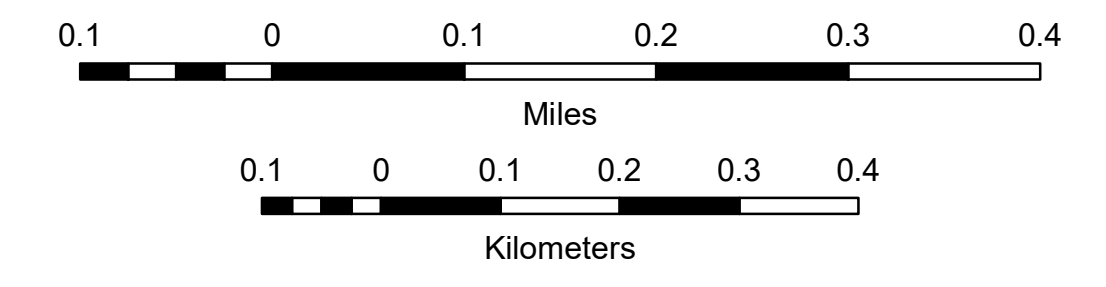
RUTLAND COUNTY

Transportation District #3

Prepared by the
Vermont Agency of Transportation
Division of Policy, Planning and Intermodal Development
in cooperation with
U.S. Department of Transportation
Federal Highway Administration

Mileage as of February 10, 2020
Map prepared July 22, 2020

SCALE 1:6,336



- HIGHWAYS**
- INTERSTATE
 - U.S. ROUTE
 - STATE ROUTE
 - CLASS 1
 - CLASS 2
 - CLASS 3
 - CLASS 4
 - LEGAL TRAIL
 - PARK AND RIDE
- INTERSTATE OR DIVIDED HIGHWAY
STATE - HARD SURFACE OR PAVED
TOWN - HARD SURFACE OR PAVED
GRAVEL
SOIL OR GRADED AND DRAINED EARTH
UNIMPROVED OR PRIMITIVE
IMPASSABLE OR UNTRAVELED
LEGAL TRAIL
DISCONTINUED
HIGHWAY CLASS CHANGE
RAILROAD
INACTIVE RAILROAD
PUBLIC LAND - NATIONAL FOREST
PUBLIC LAND - STATE/MUNICIPAL
NFR NATIONAL FOREST ROAD
SFH STATE FOREST HIGHWAY

- POLITICAL SUBDIVISIONS**
- STATE BOUNDARY
 - COUNTY BOUNDARY
 - TOWN BOUNDARY
 - VILLAGE BOUNDARY
 - URBAN COMPACT BOUNDARY
 - WATER BODY
 - STREAM OR BROOK
- BRIDGE OR CULVERT**
- BRIDGE OR CULVERT > 20'
 - BRIDGE OR CULVERT 6' - 20'
 - BIKE PATH STRUCTURE
 - VT CULVERTS BRIDGE
 - VT CULVERTS CULVERT > 6'
- B34 / C34 STATE BRIDGE OR CULVERT IDENTIFIER**
B34 / C34 TOWN BRIDGE OR CULVERT IDENTIFIER

- FEDERAL CLASSIFICATION IDENTIFIER**
- MA MINOR ARTERIAL
 - MJC MAJOR COLLECTOR
 - MVC MINOR COLLECTOR
 - PA PRINCIPAL ARTERIAL

DISCLAIMER:
The untraveled highways (laid-out town highways), discontinued highways, and legal trails hereon are those of which the Agency of Transportation has record; others may exist.

Highway and bridge data by the Agency of Transportation. Town short structures drawn from the VT CULVERTS (formerly VOBCIT) online database. All other data from the Vermont Open Geodata Portal. Only named streams shown.

Vermont State Plane Coordinate System
North American Datum of 1983
SPCS_Zone_Identifier: 4400
Geodetic Reference System 80
2,000-meter grid, Easting - Northing