

MILEAGE SUMMARY

CLASS	LENGTH IN MILES	TOTAL CLASS	LENGTH IN MILES
CLASS 1	1.479	TOTAL CLASS 1	1.479
TH-1			
CLASS 2	1.720	TOTAL CLASS 2	2.190
TH-2			
TH-3	0.470		
CLASS 3	10.14	TOTAL CLASS 3	10.14
TOTAL TOWN	13.809	TOTAL TOWN	13.809
TOTAL STATE	0	TOTAL STATE	0

TOTAL, TRAVELED HIGHWAYS, FEB. 10, 2014: 13.809
(Excludes Class 4, Legal Trail, and Unidentified Corridor Mileage)

TOWN HWY. No. LENGTH IN MILES "NOT UP TO STANDARD"

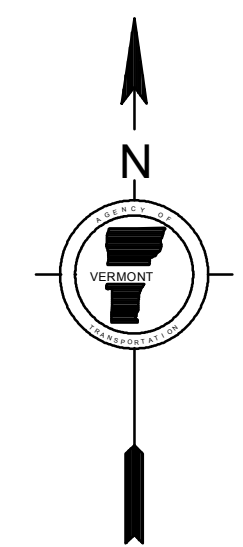
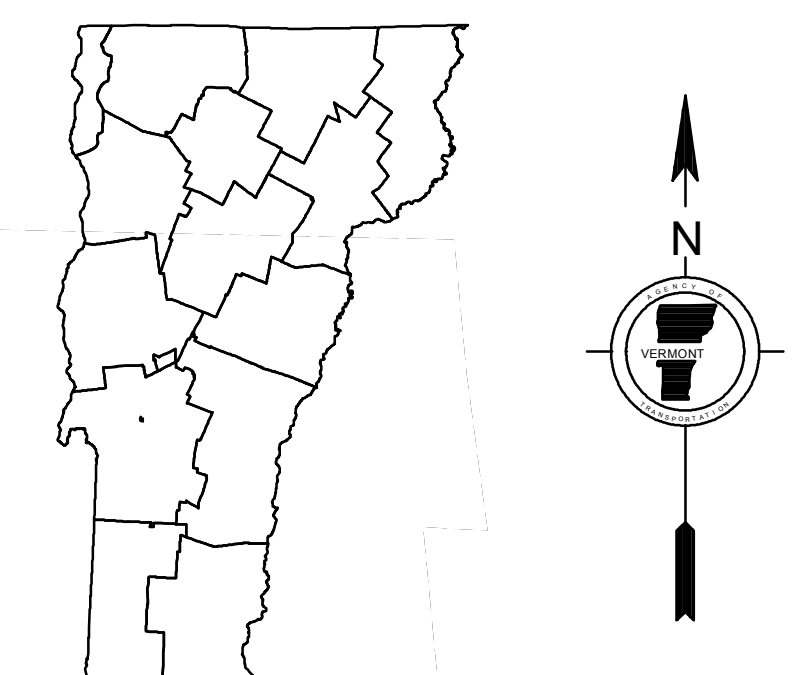
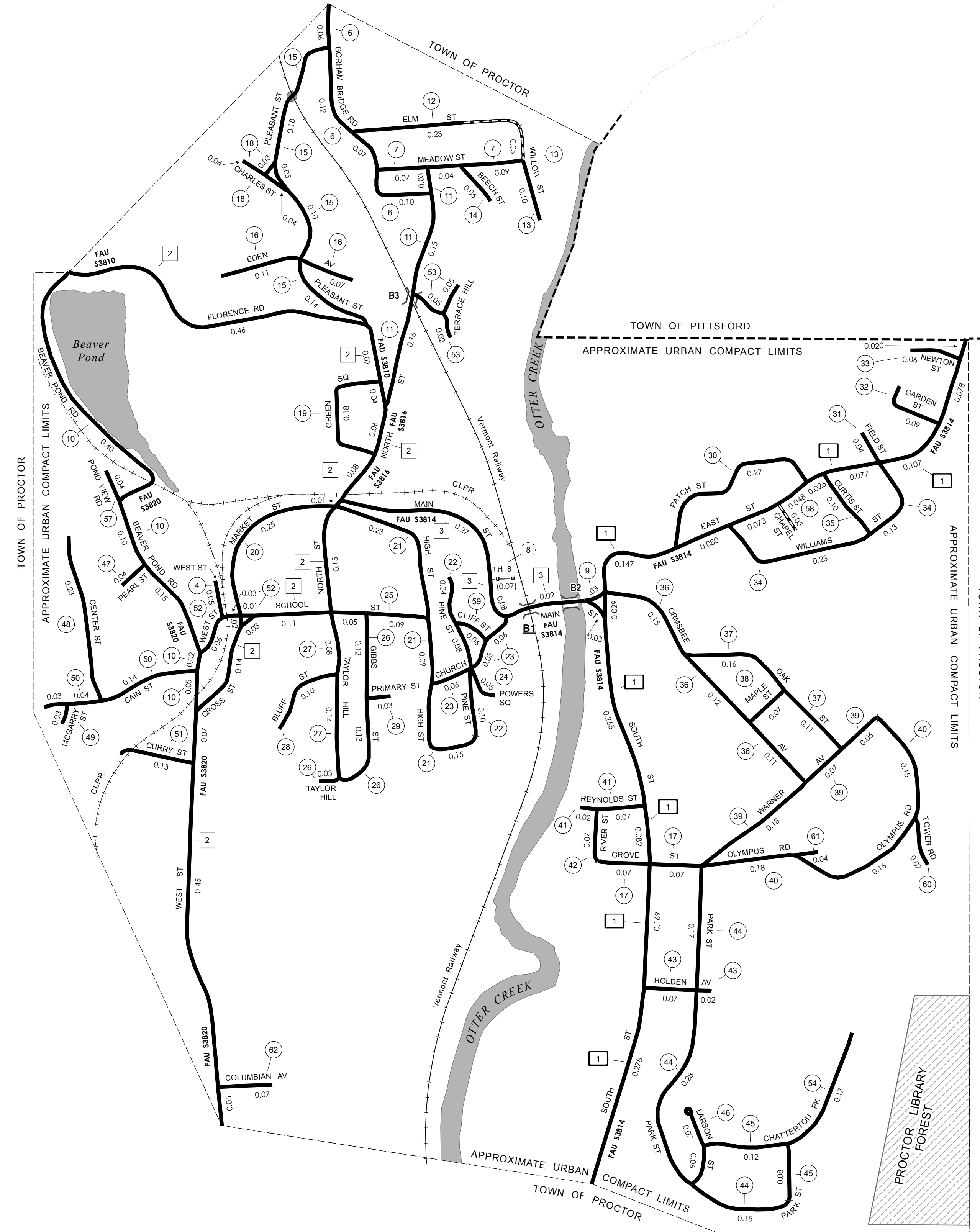
TOWN HWY. No.	LENGTH IN MILES "NOT UP TO STANDARD"
8	(0.07)
TOTAL	0.07

* The sections of the town highways listed above are legally Class 3, but have been deemed "Not Up To Standard" and are functionally Class 4 Town Highways

TOWN HWY. No. LENGTH IN MILES CLASS 3 CLASS 4

TOWN HWY. No.	LENGTH IN MILES CLASS 3	LENGTH IN MILES CLASS 4	TOWN ROAD NAME	TOWN HWY. No.	LENGTH IN MILES CLASS 3	LENGTH IN MILES CLASS 4	TOWN ROAD NAME
4	0.05		WEST ST	33	0.06		NEWTON ST
6	0.35		GORHAM BRIDGE RD	34	0.36		WILLIAMS ST
7	0.20		MEADOW ST	35	0.10		CURTIS ST
9	0.03		MAIN ST	36	0.38		ORMSBEE AV
10	0.07		WEST ST	37	0.27		OAK ST
10	0.65		BEAVER POND RD	38	0.07		MAPLE ST
11	0.34		NORTH ST	39	0.31		WARNER AV
12	0.23		ELM ST	40	0.49		OLYMPUS RD
13	0.15		WILLOW ST	41	0.09		REYNOLDS ST
14	0.06		BEECH ST	42	0.07		RIVER ST
15	0.47		PLEASANT ST	43	0.09		HOLDEN AV
16	0.18		EDEN AV	44	0.60		PARK ST
17	0.14		GROVE ST	45	0.12		CHATTERTON PK
18	0.03		TH 18	45	0.08		PARK ST
18	0.08		CHARLES ST	46	0.13		LARSON ST
19	0.18		GREEN SQ	47	0.04		PEARL ST
20	0.02		CROSS ST	48	0.23		CENTER ST
20	0.25		MARKET ST	49	0.03		MCGARRY ST
21	0.47		HIGH ST	50	0.21		CAIN ST
22	0.22		PINE ST	51	0.13		CURRY ST
23	0.17		CHURCH ST	52	0.04		SCHOOL ST
24	0.05		POWERS SQ	52	0.06		WEST ST
25	0.14		SCHOOL ST	53	0.10		TERRACE HILL
26	0.03		TAYLOR HILL	53	0.02		TH 53
26	0.25		GIBBS ST	54	0.17		CHATTERTON PK
27	0.22		TAYLOR HILL	57	0.04		POND VIEW RD
28	0.10		BLUFF ST	58	0.05		CHAPEL ST
29	0.03		PRIMARY ST	59	0.06		CLIFF ST
30	0.27		PATCH ST	60	0.07		TOWER RD
31	0.04		FIELD ST	61	0.04		TH 61
32	0.09		GARDEN ST	62	0.07		COLUMBIAN AV
TOTAL	10.14	0.00					

- HIGHWAYS**
- INTERSTATE
 - U.S. ROUTE
 - STATE ROUTE
 - CLASS 1
 - CLASS 2
 - CLASS 3
 - CLASS 4
 - LEGAL TRAIL
 - GRAVEL
 - SOIL OR GRADED AND DRAINED EARTH
 - UNIMPROVED OR PRIMITIVE
 - IMPASSABLE OR UNTRAVELED
 - LEGAL TRAIL
 - DISCONTINUED
 - HIGHWAY CLASS CHANGE
 - RAILROAD
 - INACTIVE RAILROAD
 - PUBLIC LAND - GREEN MOUNTAIN NATIONAL FOREST
 - PUBLIC LAND - STATE/MUNICIPAL
- POLITICAL SUBDIVISIONS**
- STATE BOUNDARY
 - COUNTY BOUNDARY
 - TOWN BOUNDARY
 - VILLAGE BOUNDARY
 - URBAN COMPACT BOUNDARY
 - WATER BODY
 - STREAM OR BROOK
- BRIDGE OR CULVERT**
- BRIDGE OR CULVERT > 20'
 - BRIDGE OR CULVERT 6' - 20'
 - VOBCIT BRIDGE
 - VOBCIT CULVERT > 6'
- B34 / C34 STATE BRIDGE OR CULVERT IDENTIFIER**
- B34 / C34 TOWN BRIDGE OR CULVERT IDENTIFIER**
- NFR NATIONAL FOREST ROAD**
- SFH STATE FOREST HIGHWAY**
- P PARK AND RIDE**
- FEDERAL CLASSIFICATION IDENTIFIER**
- FAU URBAN ARTERIAL OR COLLECTOR
 - MA MINOR ARTERIAL
 - MJC MAJOR COLLECTOR
 - MNC MINOR COLLECTOR
 - PA PRINCIPAL ARTERIAL

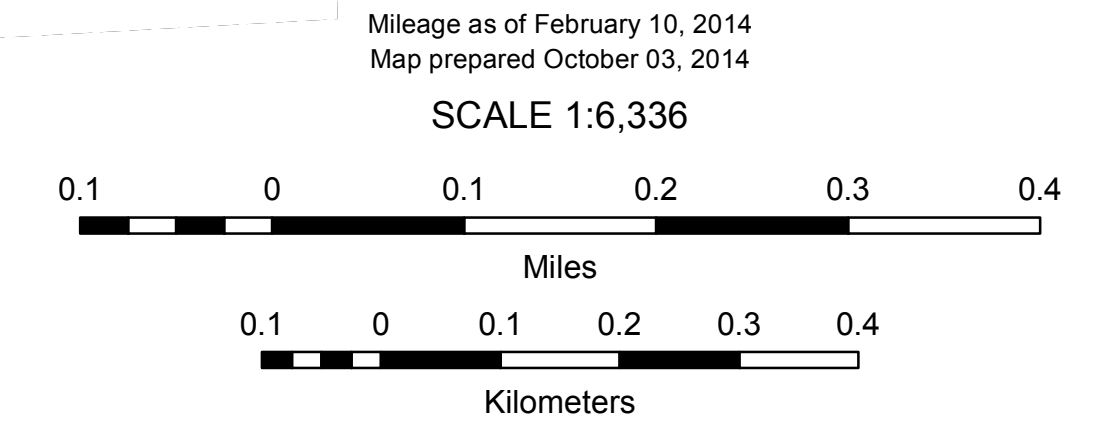


VERMONT
GENERAL HIGHWAY MAP

Urban Compact of Proctor

RUTLAND COUNTY
Transportation District #3

Prepared by the
Vermont Agency of Transportation
Division of Policy, Planning and Intermodal Development
in cooperation with
U.S. Department of Transportation
Federal Highway Administration



DISCLAIMER:
The untraveled highways (laid-out town highways), discontinued highways, and legal trails hereon are those of which the Agency of Transportation has record; others may exist.

Highway and bridge data by the Agency of Transportation. Town short structures are drawn from the Vermont Online Bridge & Culvert Inventory Tool (VOBCIT) database. All other data from the Vermont Center for Geographic Information. Only named streams are shown.

Vermont State Plane Coordinate System
North American Datum of 1983
SPCS Zone Identifier: 4400
Geodetic Reference System 80
2,000-meter grid, Easting - Northing