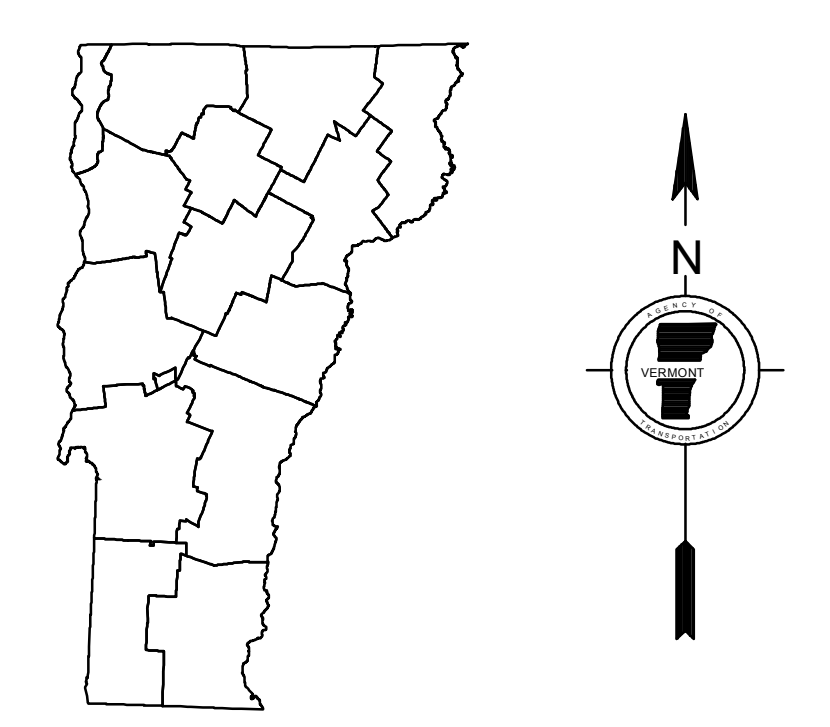
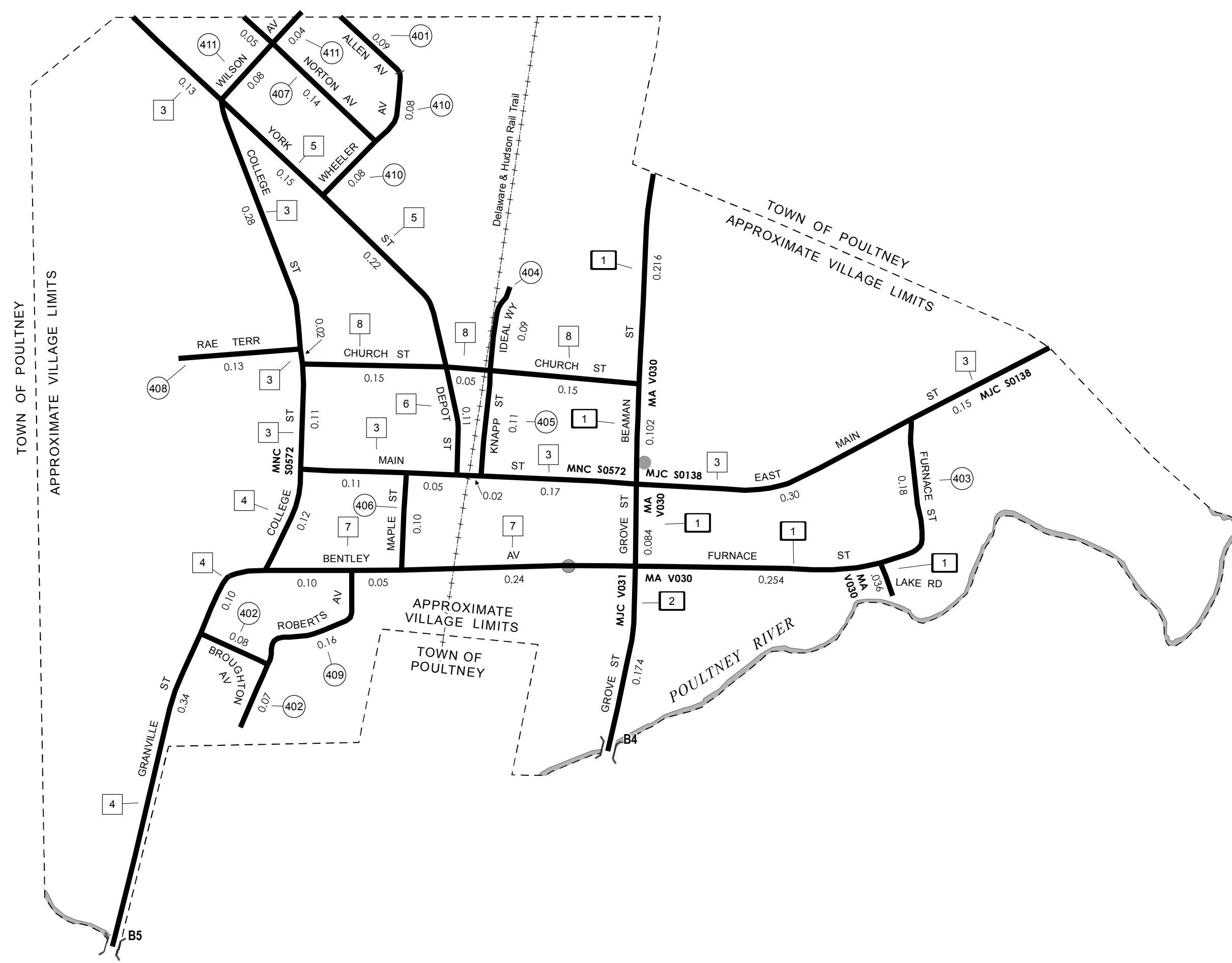


TOWN HWY. No.	CLASS 3	CLASS 4	TOWN ROAD NAME
401	0.09		ALLEN AV
402	0.15		BROUGHTON AV
403	0.18		FURNACE ST
404	0.09		IDEAL WY
405	0.11		KNAPP ST
406	0.10		MAPLE ST
407	0.19		NORTON AV
408	0.13		RAE TERR
409	0.16		ROBERTS AV
410	0.16		WHEELER AV
411	0.12		WILSON AV
TOTAL	1.48	0.00	

MILEAGE SUMMARY

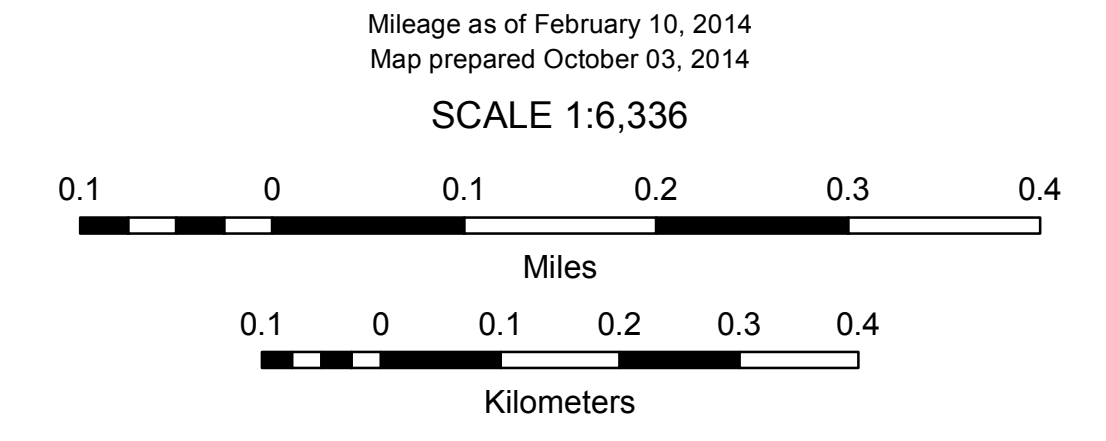
CLASS	MILEAGE	TOTAL
CLASS 1		
TH-1	0.692	
TH-2	0.174	
TOTAL CLASS 1		0.866
CLASS 2		
TH-3	1.340	
TH-4	0.550	
TH-5	0.370	
TH-6	0.110	
TH-7	0.390	
TH-8	0.350	
TOTAL CLASS 2		3.120
CLASS 3		
TOTAL CLASS 3		1.48
TOTAL TOWN		5.466
TOTAL STATE		0

TOTAL, TRAVELED HIGHWAYS, FEB. 10, 2014: 5.466
(Excludes Class 4, Legal Trail, and Unidentified Corridor Mileage)



**VERMONT
GENERAL HIGHWAY MAP
Village of Poultney
RUTLAND COUNTY**

Transportation District #3
Prepared by the
Vermont Agency of Transportation
Division of Policy, Planning and Intermodal Development
in cooperation with
U.S. Department of Transportation
Federal Highway Administration



- HIGHWAYS**
- INTERSTATE
- U.S. ROUTE
- STATE ROUTE
- CLASS 1
- CLASS 2
- CLASS 3
- CLASS 4
- LEGAL TRAIL
- INTERSTATE OR DIVIDED HIGHWAY
- STATE - HARD SURFACE OR PAVED
- TOWN - HARD SURFACE OR PAVED
- GRAVEL
- SOIL OR GRADED AND DRAINED EARTH
- UNIMPROVED OR PRIMITIVE
- IMPASSABLE OR UNTRAVELED
- LEGAL TRAIL
- DISCONTINUED
- HIGHWAY CLASS CHANGE
- RAILROAD
- INACTIVE RAILROAD
- NFR NATIONAL FOREST ROAD
- SFH STATE FOREST HIGHWAY
- PARK AND RIDE
- PUBLIC LAND - GREEN MOUNTAIN NATIONAL FOREST
- PUBLIC LAND - STATE/MUNICIPAL
- POLITICAL SUBDIVISIONS**
- STATE BOUNDARY
- COUNTY BOUNDARY
- TOWN BOUNDARY
- VILLAGE BOUNDARY
- URBAN COMPACT BOUNDARY
- WATER BODY
- STREAM OR BROOK
- BRIDGE OR CULVERT**
- BRIDGE OR CULVERT > 20'
- BRIDGE OR CULVERT 6' - 20'
- VOBCIT BRIDGE
- VOBCIT CULVERT > 6'
- FEDERAL CLASSIFICATION IDENTIFIER**
- FAU URBAN ARTERIAL OR COLLECTOR
- MA MINOR ARTERIAL
- MJC MAJOR COLLECTOR
- MNC MINOR COLLECTOR
- PA PRINCIPAL ARTERIAL
- B34 / C34 STATE BRIDGE OR CULVERT IDENTIFIER**
- B34 / C34 TOWN BRIDGE OR CULVERT IDENTIFIER**

DISCLAIMER:
The untraveled highways (laid-out town highways), discontinued highways, and legal trails hereon are those of which the Agency of Transportation has record; others may exist.

Highway and bridge data by the Agency of Transportation. Town short structures are drawn from the Vermont Online Bridge & Culvert Inventory Tool (VOBCIT) database. All other data from the Vermont Center for Geographic Information. Only named streams are shown.

Vermont State Plane Coordinate System
North American Datum of 1983
SPCS_Zone_Identifier: 4400
Geodetic Reference System 80
2,000-meter grid, Easting - Northing