

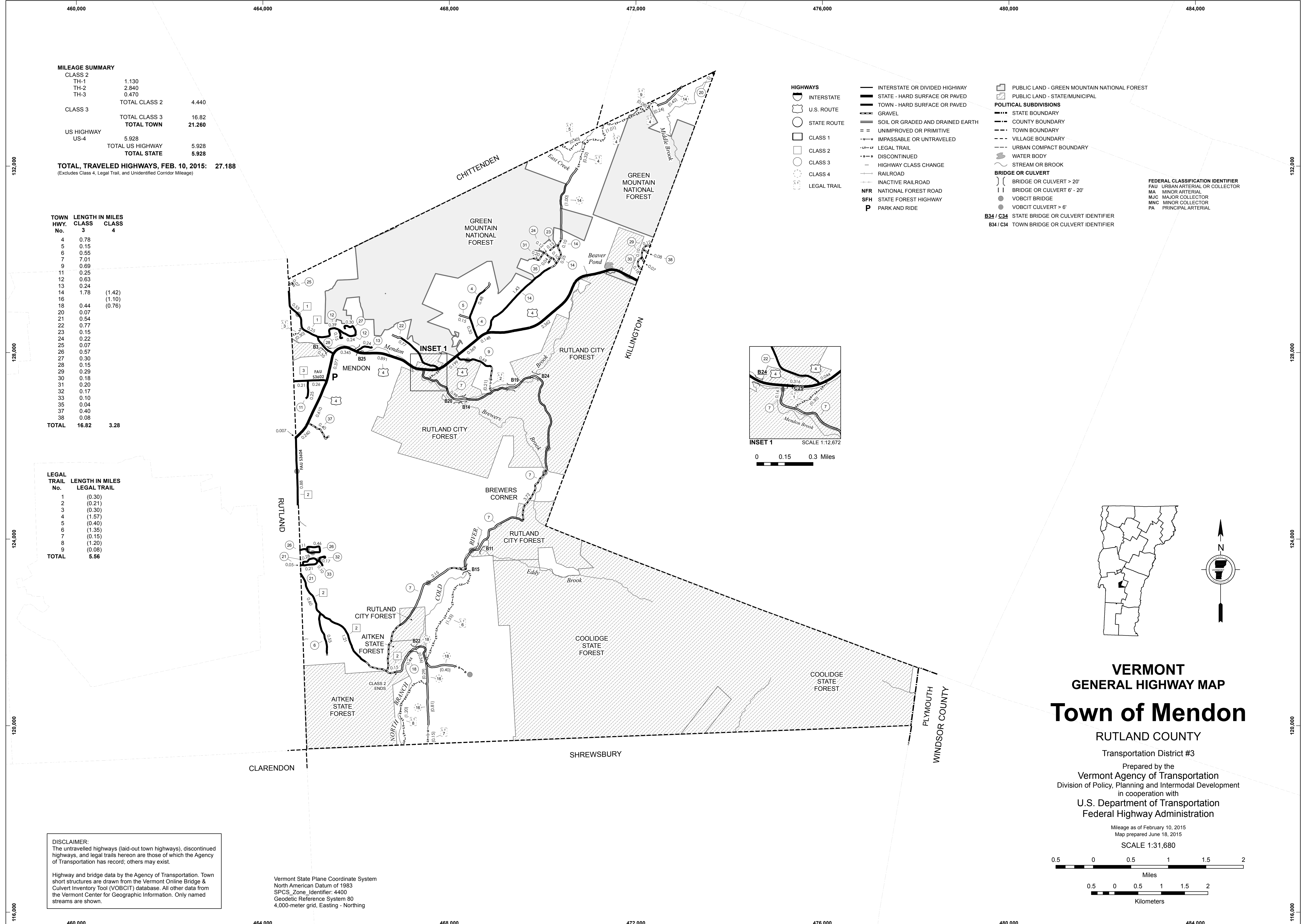
MILEAGE SUMMARY

CLASS 2			
TH-1	1.130		
TH-2	2.840		
TH-3	0.470		
TOTAL CLASS 2	4.440		
CLASS 3			
TOTAL CLASS 3	16.82		
TOTAL TOWN	21.260		
US HIGHWAY			
US-4	5.928		
TOTAL US HIGHWAY	5.928		
TOTAL STATE	5.928		

TOTAL, TRAVELED HIGHWAYS, FEB. 10, 2015: 27.188
(Excludes Class 4, Legal Trail, and Unidentified Corridor Mileage)

TOWN HWY. No.	LENGTH IN MILES CLASS 3	LENGTH IN MILES CLASS 4
4	0.78	
5	0.15	
6	0.55	
7	7.01	
9	0.69	
11	0.25	
12	0.63	
13	0.24	
14	1.78	(1.42)
18		(1.10)
18	0.44	(0.76)
20	0.07	
21	0.54	
22	0.77	
23	0.15	
24	0.22	
25	0.07	
26	0.57	
27	0.30	
28	0.15	
29	0.29	
30	0.18	
31	0.20	
32	0.17	
33	0.10	
35	0.04	
37	0.40	
38	0.08	
TOTAL	16.82	3.28

LEGAL TRAIL No.	LENGTH IN MILES LEGAL TRAIL
1	(0.30)
2	(0.21)
3	(0.30)
4	(1.57)
5	(0.40)
6	(1.35)
7	(0.15)
8	(1.20)
9	(0.08)
TOTAL	5.56



HIGHWAYS

- INTERSTATE
- U.S. ROUTE
- STATE ROUTE
- CLASS 1
- CLASS 2
- CLASS 3
- CLASS 4
- LEGAL TRAIL
- INTERSTATE OR DIVIDED HIGHWAY
- STATE - HARD SURFACE OR PAVED
- TOWN - HARD SURFACE OR PAVED
- GRAVEL
- SOIL OR GRADED AND DRAINED EARTH
- UNIMPROVED OR PRIMITIVE
- IMPASSABLE OR UNTRAVELED
- LEGAL TRAIL
- DISCONTINUED
- HIGHWAY CLASS CHANGE
- RAILROAD
- INACTIVE RAILROAD
- NATIONAL FOREST ROAD
- STATE FOREST HIGHWAY
- PARK AND RIDE

POLITICAL SUBDIVISIONS

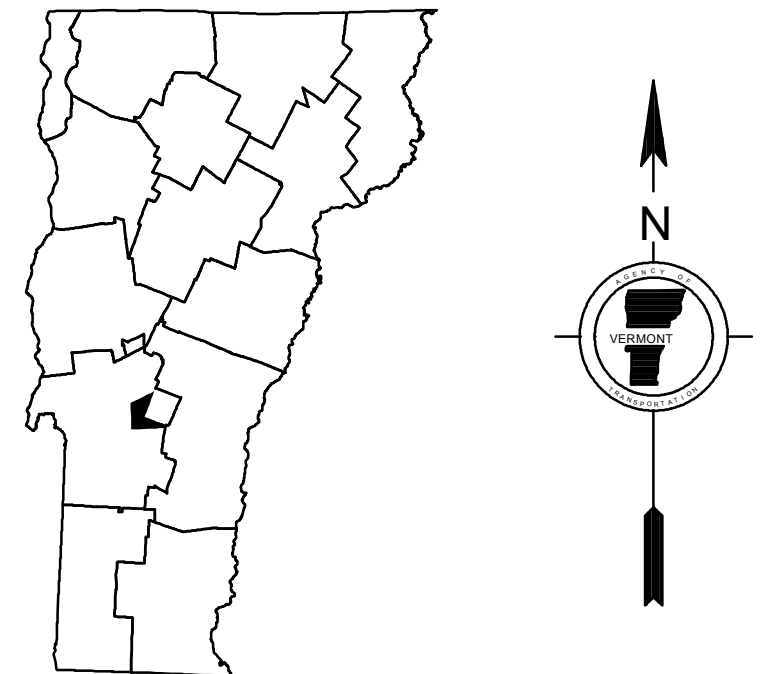
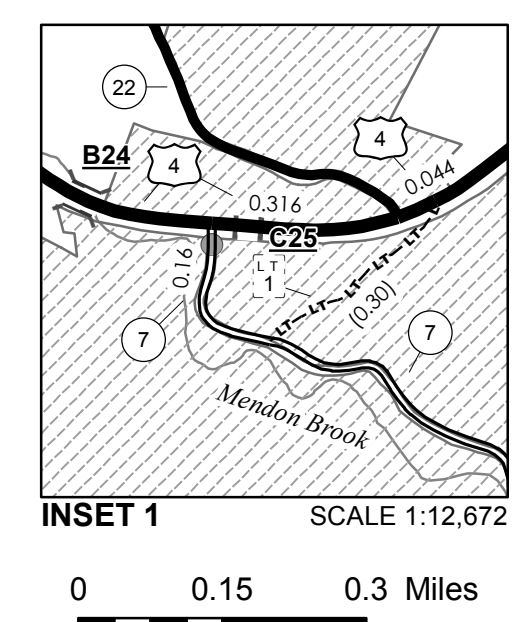
- STATE BOUNDARY
- COUNTY BOUNDARY
- TOWN BOUNDARY
- VILLAGE BOUNDARY
- URBAN COMPACT BOUNDARY
- WATER BODY
- STREAM OR BROOK

BRIDGE OR CULVERT

- BRIDGE OR CULVERT > 20'
- BRIDGE OR CULVERT 6' - 20'
- VOBCIT BRIDGE
- VOBCIT CULVERT > 6'
- STATE BRIDGE OR CULVERT IDENTIFIER
- TOWN BRIDGE OR CULVERT IDENTIFIER

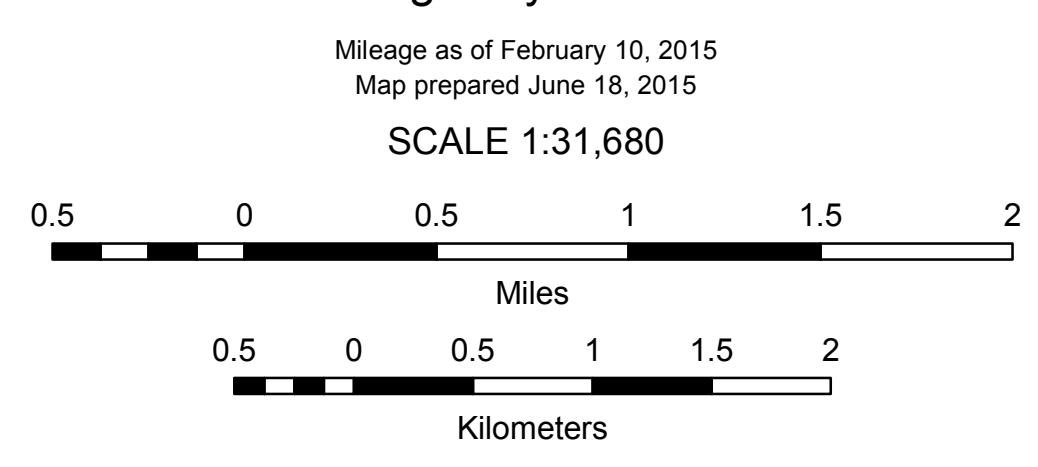
FEDERAL CLASSIFICATION IDENTIFIER

- FAU URBAN ARTERIAL OR COLLECTOR
- MA MINOR ARTERIAL
- MJC MAJOR COLLECTOR
- MNC MINOR COLLECTOR
- PA PRINCIPAL ARTERIAL



VERMONT
GENERAL HIGHWAY MAP
Town of Mendon

RUTLAND COUNTY
Transportation District #3
Prepared by the
Vermont Agency of Transportation
Division of Policy, Planning and Intermodal Development
in cooperation with
U.S. Department of Transportation
Federal Highway Administration



DISCLAIMER:
The untraveled highways (laid-out town highways), discontinued highways, and legal trails hereon are those of which the Agency of Transportation has record; others may exist.

Highway and bridge data by the Agency of Transportation. Town short structures are drawn from the Vermont Online Bridge & Culvert Inventory Tool (VOBCIT) database. All other data from the Vermont Center for Geographic Information. Only named streams are shown.

Vermont State Plane Coordinate System
North American Datum of 1983
SPCS_Zone_Identifier: 4400
Geodetic Reference System 80
4,000-meter grid, Easting - Northing