

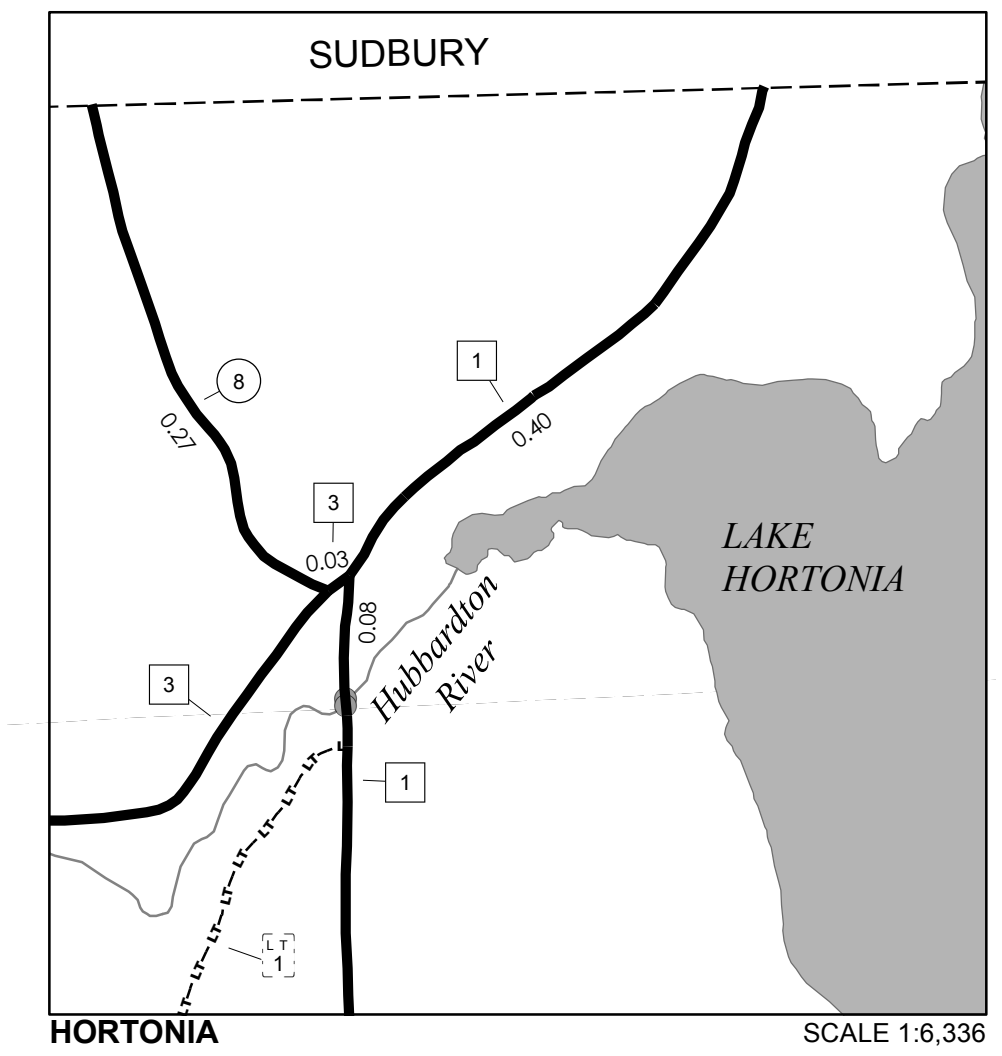
TOWN HWY. No.	LENGTH IN MILES CLASS 3	LENGTH IN MILES CLASS 4	TOWN HWY. No.	LENGTH IN MILES "NOT UP TO STANDARD"	LEGAL TRAIL No.	LENGTH IN MILES LEGAL TRAIL
5	1.18		22	(0.10)	1	(1.16)
6	3.63		TOTAL	0.10	2	(0.15)
7	3.08				3	(1.71)
8	0.27				TOTAL	3.02
9	0.93					
10	0.42					
11	0.57					
12	0.67					
13	0.39					
15	0.74	(0.25)				
16	0.08	(0.07)				
17		(0.42)				
18	0.41					
19		(0.05)				
20	0.48	(0.22)				
21	1.49					
22	1.05					
23	0.15	(0.45)				
24		(0.10)				
25	0.11					
TOTAL	15.65	1.56				

* The sections of the town highways listed above are legally Class 3, but have been deemed "Not Up To Standard" and are functionally Class 4 Town Highways

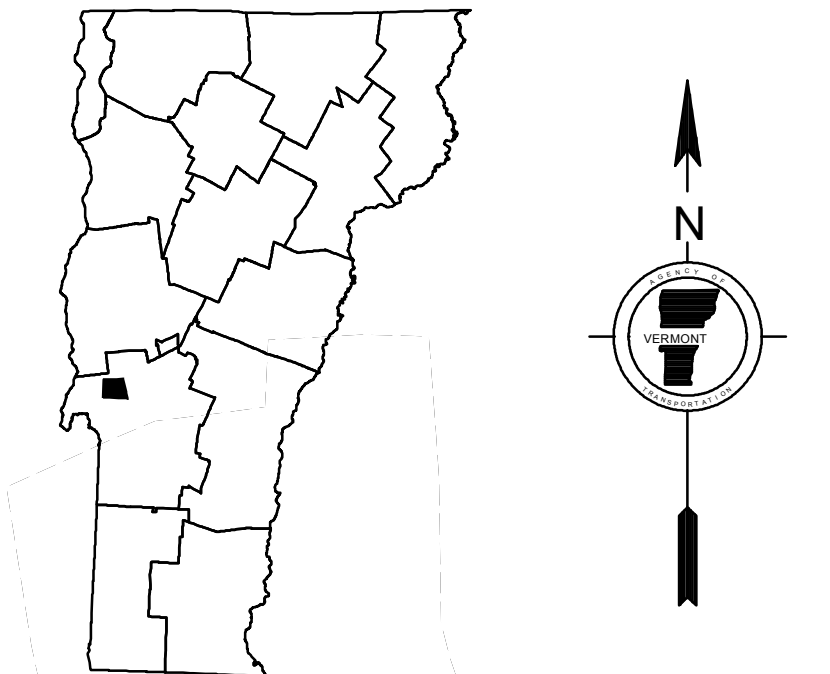
MILEAGE SUMMARY

CLASS 2		
TH-1	4.400	
TH-2	7.110	
TH-3	0.520	
TH-4	2.280	
TOTAL CLASS 2	14.310	
CLASS 3		
TOTAL CLASS 3	15.65	
TOTAL TOWN	29.960	
STATE HIGHWAY		
VT-30	5.155	
TOTAL STATE HIGHWAY	5.155	
TOTAL STATE	5.155	

TOTAL, TRAVELED HIGHWAYS, FEB. 10, 2015: 35.115
(Excludes Class 4, Legal Trail, and Unidentified Corridor Mileage)



HORTONIA INSET 1
SCALE 1:6,336
0 0.08 0.16 Miles



VERMONT
GENERAL HIGHWAY MAP
Town of Hubbardton

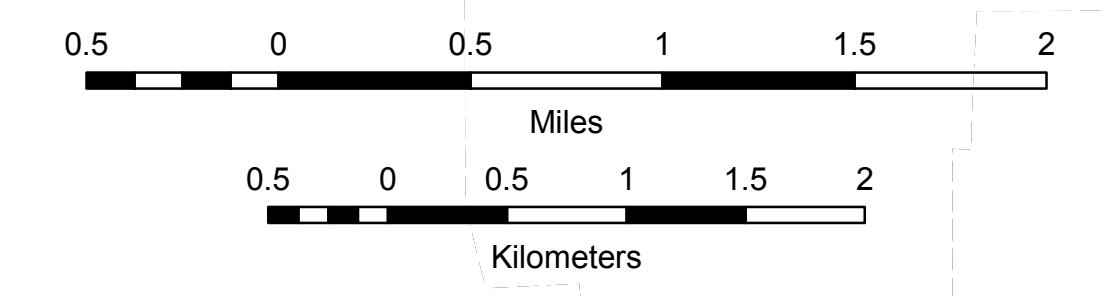
RUTLAND COUNTY

Transportation District #3

Prepared by the
Vermont Agency of Transportation
Division of Policy, Planning and Intermodal Development
in cooperation with
U.S. Department of Transportation
Federal Highway Administration

Mileage as of February 10, 2015
Map prepared June 09, 2015

SCALE 1:31,680



DISCLAIMER:
The untraveled highways (laid-out town highways), discontinued highways, and legal trails hereon are those of which the Agency of Transportation has record; others may exist.

Highway and bridge data by the Agency of Transportation. Town short structures are drawn from the Vermont Online Bridge & Culvert Inventory Tool (VOBCIT) database. All other data from the Vermont Center for Geographic Information. Only named streams are shown.

Vermont State Plane Coordinate System
North American Datum of 1983
SPCS_Zone_Identifier: 4400
Geodetic Reference System 80
4,000-meter grid, Easting - Northing