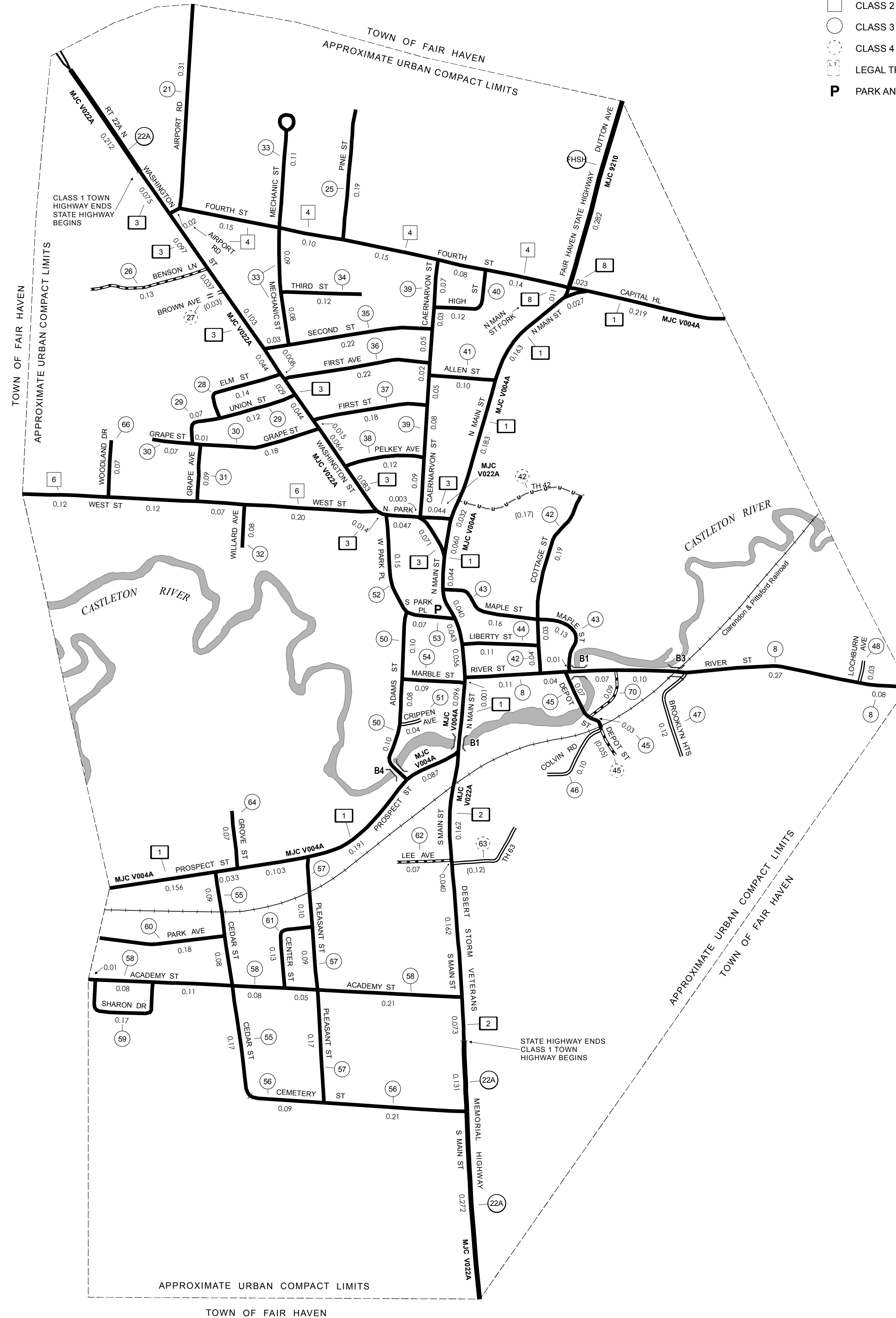


TOWN HWY. No.	LENGTH IN MILES CLASS 3	CLASS 4	TOWN ROAD NAME
8	0.68		RIVER ST
21	0.31		AIRPORT RD
25	0.19		PINE ST
26	0.13		BENSON LN
27		(0.03)	BROWN AVE
28	0.14		ELM ST
29	0.19		UNION ST
30	0.26		GRAPE ST
31	0.09		PHELPS AVE
32	0.08		WILLARD AVE
33	0.28		MECHANIC ST
34	0.12		THIRD ST
35	0.25		SECOND ST
36	0.22		FURNACE ST
37	0.18		FIRST ST
38	0.12		PELKEY AVE
39	0.39		CAERNARVON ST
40	0.12		HIGH ST
41	0.10		ALLEN AVE
42		(0.17)	TH 42
42	0.26		COTTAGE ST
43	0.16		MAPLE ST
43	0.13		MAPLE ST EXT
44	0.11		LIBERTY ST
45		(0.05)	DEPOT ST
45	0.10		DEPOT ST
46	0.10		COLVIN RD
47	0.12		BROOKLYN HTS
48	0.03		LOCKBURN AVE
50	0.28		ADAMS ST
51	0.04		CRIPPEN AVE
52	0.14		W PARK PL
52	0.01		S PARK PL
53	0.07		S PARK PL
54	0.09		MARBLE ST
55	0.34		CEDAR ST
56	0.30		CEMETERY ST
57	0.36		PLEASANT ST
58	0.54		ACADEMY ST
59	0.17		SHARON DR
60	0.18		PARK AVE
61	0.13		CENTER ST
62	0.07		LEE AVE
63		(0.12)	TOWN HWY 63
64	0.07		GROVE ST
66	0.07		WOODLAND DR
70	0.09		DEPOT DR / COLVIN RD
TOTAL	7.81	0.37	

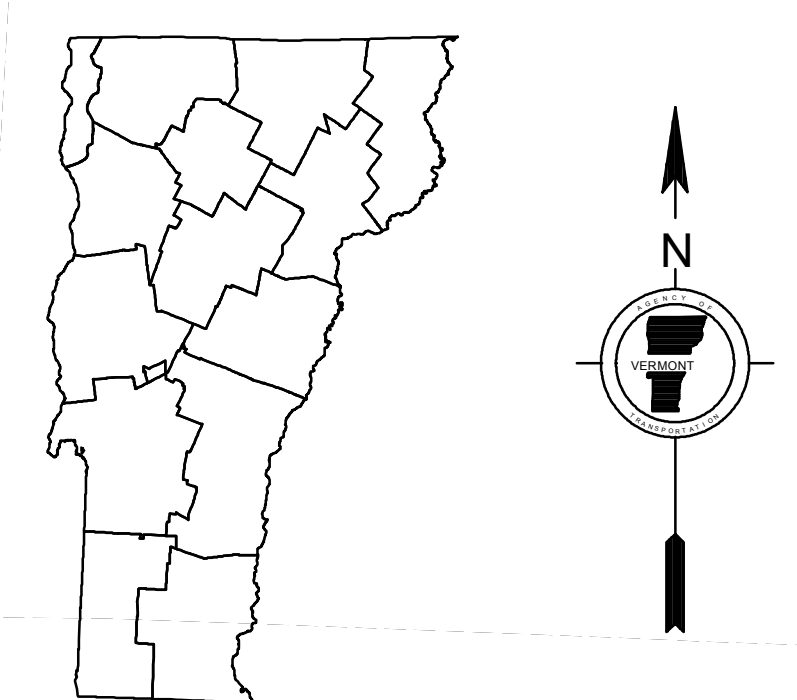
MILEAGE SUMMARY		
CLASS 1		
TH-1	1.534	
TH-2	0.437	
TH-3	0.780	
TH-8	0.034	
TOTAL CLASS 1	2.785	
CLASS 2		
TH-4	0.640	
TH-6	0.510	
TOTAL CLASS 2	1.150	
CLASS 3		
TOTAL CLASS 3	7.81	
TOTAL TOWN	11.745	
STATE HIGHWAY		
VT-22A	0.615	
NSH-FHSH	0.282	
TOTAL STATE HIGHWAY	0.897	
TOTAL STATE	0.897	

TOTAL, TRAVELED HIGHWAYS, FEB. 10, 2017: 12.642
(Excludes Class 4 and Legal Trail Mileage)

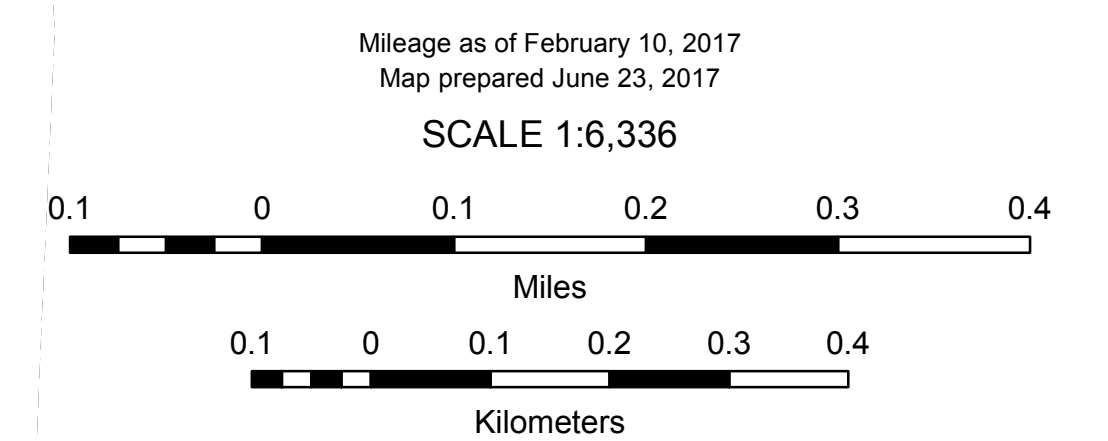


- HIGHWAYS**
 - INTERSTATE
 - U.S. ROUTE
 - STATE ROUTE
 - CLASS 1
 - CLASS 2
 - CLASS 3
 - CLASS 4
 - LEGAL TRAIL
 - PARK AND RIDE
- INTERSTATE OR DIVIDED HIGHWAY
- STATE - HARD SURFACE OR PAVED
- TOWN - HARD SURFACE OR PAVED
- GRAVEL
- SOIL OR GRADED AND DRAINED EARTH
- UNIMPROVED OR PRIMITIVE
- IMPASSABLE OR UNTRAVELED
- LEGAL TRAIL
- DISCONTINUED
- HIGHWAY CLASS CHANGE
- RAILROAD
- INACTIVE RAILROAD
- PUBLIC LAND - NATIONAL FOREST
- PUBLIC LAND - STATE/MUNICIPAL
- NFR NATIONAL FOREST ROAD
- SFH STATE FOREST HIGHWAY

- POLITICAL SUBDIVISIONS**
 - STATE BOUNDARY
 - COUNTY BOUNDARY
 - TOWN BOUNDARY
 - VILLAGE BOUNDARY
 - URBAN COMPACT BOUNDARY
 - WATER BODY
 - STREAM OR BROOK
- BRIDGE OR CULVERT**
 - BRIDGE OR CULVERT > 20'
 - BRIDGE OR CULVERT 6' - 20'
 - BIKE PATH STRUCTURE
 - VOBCIT BRIDGE
 - VOBCIT CULVERT > 6'
- FEDERAL CLASSIFICATION IDENTIFIER**
 - MA MINOR ARTERIAL
 - MJC MAJOR COLLECTOR
 - MNC MINOR COLLECTOR
 - PA PRINCIPAL ARTERIAL
- B34 / C34 STATE BRIDGE OR CULVERT IDENTIFIER**
- B34 / C34 TOWN BRIDGE OR CULVERT IDENTIFIER**



VERMONT
GENERAL HIGHWAY MAP
Urban Compact of
Fair Haven
RUTLAND COUNTY
 Transportation District #3
 Prepared by the
Vermont Agency of Transportation
 Division of Policy, Planning and Intermodal Development
 in cooperation with
U.S. Department of Transportation
Federal Highway Administration



DISCLAIMER:
 The untraveled highways (laid-out town highways), discontinued highways, and legal trails hereon are those of which the Agency of Transportation has record; others may exist.

Highway and bridge data by the Agency of Transportation. Town short structures drawn from the Vermont Online Bridge & Culvert Inventory Tool (VOBCIT) database. All other data from the Vermont Center for Geographic Information. Only named streams shown.

Vermont State Plane Coordinate System
 North American Datum of 1983
 SPCS_Zone_Identifier: 4400
 Geodetic Reference System 80
 2,000-meter grid, Easting - Northing