County-Town Code: 1107

FAIR HAVEN, RUTLAND COUNTY - 2017

TOWN HWY. No.	LENGTH IN MILES CLASS 3	CLASS 4
8	1.18	
10	2.02	
11	0.56	
12	0.58	
14	0.15	
15	1.57	
16		(0.64)
17	0.18	
18	0.17	
19	0.10	
20		(0.15)
21	0.81	
23	0.03	
25	0.19	
26	0.13	
27		(0.03)
28	0.14	
29	0.19	
30	0.26	
31	0.09	
32	0.08	
33	0.28	
34	0.12	
35	0.25	
36	0.22	
37	0.18	
38	0.12	
39	0.39	
40	0.12	
41	0.10	
42	0.26	(0.17)
43	0.29	
44	0.11	
45	0.10	(0.05)
46	0.10	
47	0.12	
48	0.03	
49	0.06	
50	0.28	
51	0.04	
52	0.15	
53	0.07	
54	0.09	
55	0.34	
56	0.30	
57	0.36	
58	0.54	
59	0.17	
60	0.18	
61	0.13	
62	0.07	
63		(0.12)
64	0.07	
65	0.18	
66	0.07	
67	0.25	
68	0.26	
69		(0.50)
70	0.09	
TOTAL	**14.92**	**1.66**

TOWN HWY. No.	LENGTH IN MILES "NOT UP TO STANDARD"
19	(0.03)
TOTAL	**0.03**

* The sections of the town highways listed above are legally Class 3, but have been deemed "Not Up To Standard" and are functionally Class 4 Town Highways

MILEAGE SUMMARY

CLASS 1		
TH-1	1.534	
TH-2	0.437	
TH-3	0.780	
TH-8	0.034	
TOTAL CLASS 1		2.785
CLASS 2		
TH-4	0.640	
TH-5	3.410	
TH-6	1.270	
TH-7	1.270	
TH-9	1.570	
TOTAL CLASS 2		8.160
CLASS 3		
TOTAL CLASS 3		14.92
TOTAL TOWN		**25.865**
STATE HIGHWAY		
VT-4A	1.708	
VT-22A	3.284	
NSH-FHSH	0.587	
TOTAL STATE HIGHWAY		5.579
US HIGHWAY		
US-4	3.491	
TOTAL US HIGHWAY		3.491
US HIGHWAY - Ramps		
US-4	1.470	
TOTAL US HIGHWAY - Ramps		1.470
TOTAL STATE		**10.540**

TOTAL, TRAVELED HIGHWAYS, FEB. 10, 2017: 36.405
(Excludes Class 4 and Legal Trail Mileage)

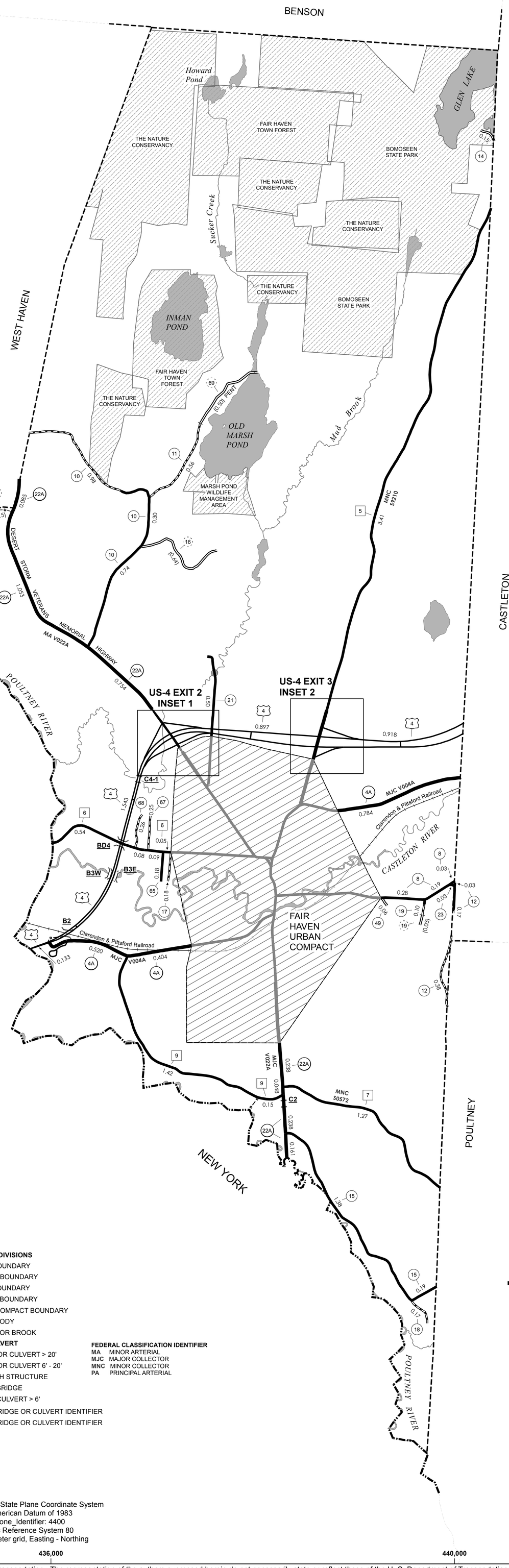

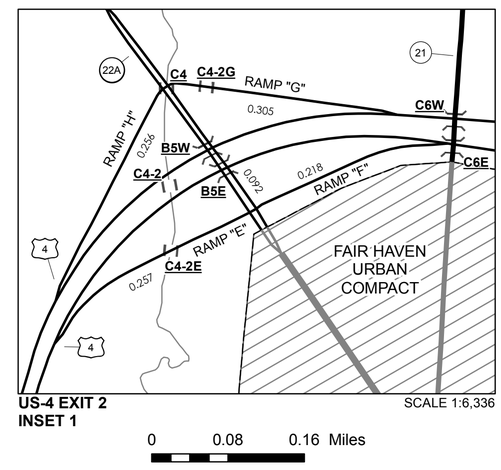

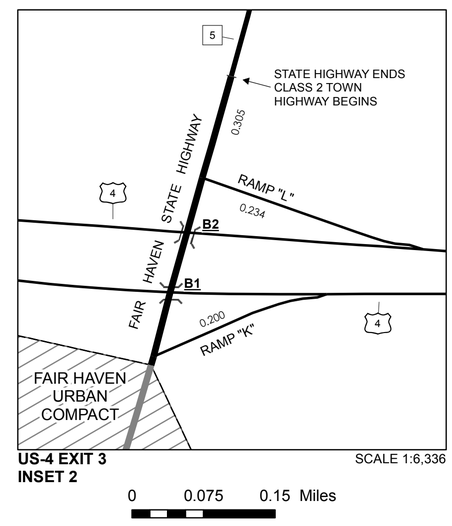

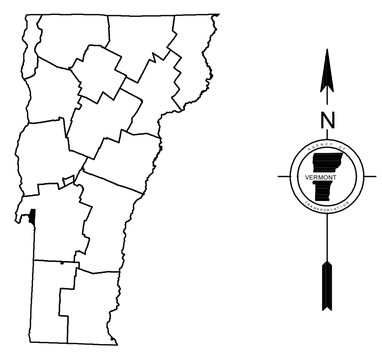

HIGHWAYS
- INTERSTATE
- U.S. ROUTE
- STATE ROUTE
- CLASS 1
- CLASS 2
- CLASS 3
- CLASS 4
- LEGAL TRAIL
- P PARK AND RIDE

- INTERSTATE OR DIVIDED HIGHWAY
- STATE - HARD SURFACE OR PAVED
- TOWN - HARD SURFACE OR PAVED
- GRAVEL
- SOIL OR GRADED AND DRAINED EARTH
- UNIMPROVED OR PRIMITIVE
- IMPASSABLE OR UNTRAVELED
- LEGAL TRAIL
- DISCONTINUED
- HIGHWAY CLASS CHANGE
- RAILROAD
- INACTIVE RAILROAD
- PUBLIC LAND - NATIONAL FOREST
- PUBLIC LAND - STATE/MUNICIPAL
- NFR NATIONAL FOREST ROAD
- SFH STATE FOREST HIGHWAY

POLITICAL SUBDIVISIONS
- STATE BOUNDARY
- COUNTY BOUNDARY
- TOWN BOUNDARY
- VILLAGE BOUNDARY
- URBAN COMPACT BOUNDARY
- WATER BODY
- STREAM OR BROOK

BRIDGE OR CULVERT
- BRIDGE OR CULVERT > 20'
- BRIDGE OR CULVERT 6' - 20'
- BIKE PATH STRUCTURE
- VOBCIT BRIDGE
- VOBCIT CULVERT > 6'
- B34 / C34 STATE BRIDGE OR CULVERT IDENTIFIER
- B34 / C34 TOWN BRIDGE OR CULVERT IDENTIFIER

FEDERAL CLASSIFICATION IDENTIFIER
- MA MINOR ARTERIAL
- MJC MAJOR COLLECTOR
- MNC MINOR COLLECTOR
- PA PRINCIPAL ARTERIAL

DISCLAIMER:
The untraveled highways (laid-out town highways), discontinued highways, and legal trails hereon are those of which the Agency of Transportation has record; others may exist.

Highway and bridge data by the Agency of Transportation. Town short structures drawn from the Vermont Online Bridge & Culvert Inventory Tool (VOBCIT) database. All other data from the Vermont Center for Geographic Information. Only named streams shown.

Vermont State Plane Coordinate System
North American Datum of 1983
SPCS_Zone_Identifier: 4400
Geodetic Reference System 80
4,000-meter grid, Easting - Northing

VERMONT
GENERAL HIGHWAY MAP
Town of Fair Haven
RUTLAND COUNTY

Transportation District #3

Prepared by the
Vermont Agency of Transportation
Division of Policy, Planning and Intermodal Development
in cooperation with
U.S. Department of Transportation
Federal Highway Administration

Mileage as of February 10, 2017
Map prepared June 29, 2017

SCALE 1:19,008

0.25 0 0.25 0.5 0.75 1
Miles

0.3 0 0.3 0.6 0.9 1.2
Kilometers

This map was funded in part through grants from the Federal Highway Administration, U.S. Department of Transportation. The representation of the authors expressed herein do not necessarily state or reflect those of the U. S. Department of Transportation.
For more information contact: Vermont Agency of Transportation, Division of Policy, Planning & Intermodal Development - Mapping Section, 1 National Life Drive, Montpelier, VT 05633-5001 Telephone: 802-828-2600.