

MILEAGE SUMMARY

CLASS 2		
TH-1	4.110	
TH-2	5.550	
TH-3	6.190	
TH-4	1.940	
TH-6	0.540	
TH-7	0.740	
TH-8	3.260	
TH-9	0.810	
TOTAL CLASS 2	23.140	
CLASS 2 - Ramps		
TH-3	0.020	
TH-9	0.030	
TOTAL CLASS 2 - Ramps	0.050	
CLASS 3		
TOTAL CLASS 3	26.49	
TOTAL TOWN	49.680	
STATE HIGHWAY		
VT-7B	4.406	
VT-103	1.979	
VT-133	1.434	
NSH-CSH	0.914	
TOTAL STATE HIGHWAY	8.733	
STATE HIGHWAY - Ramps		
VT-103	0.127	
TOTAL STATE HIGHWAY - Ramps	0.127	
US HIGHWAY		
US-7	5.656	
TOTAL US HIGHWAY	5.656	
US HIGHWAY - Ramps		
US-7	0.114	
TOTAL US HIGHWAY - Ramps	0.114	
TOTAL STATE	14.630	

TOTAL, TRAVELED HIGHWAYS, FEB. 10, 2020: 64.310
(Excludes Class 4 and Legal Trail Mileage)

TOWN HWY. No.	LENGTH IN MILES CLASS 3	LENGTH IN MILES CLASS 4	TOWN HWY. No.	LENGTH IN MILES CLASS 3	LENGTH IN MILES CLASS 4
9	3.76		32	0.13	
10	0.19		33		(0.07)
11	1.95		34	0.07	
12	1.52		35	0.06	
13	0.95		37	0.60	(0.26)
14	0.31		38	0.14	
15	0.11		39	3.06	
16	0.21		40	0.15	
17	1.64		42	0.42	
18		(1.30)	43	0.14	
19	0.65		44	0.28	
20	0.70		45	0.28	
21	0.30		46	0.24	
22	2.20		47	0.20	
23	0.32		48	0.21	
24	0.58		49	0.53	
25	1.55		50	0.15	
26	1.29		51	0.36	
28	0.50		52		(0.28)
29	0.06		53	0.52	
31	0.07		54	0.09	
TOTAL	26.49		TOTAL	26.49	1.91

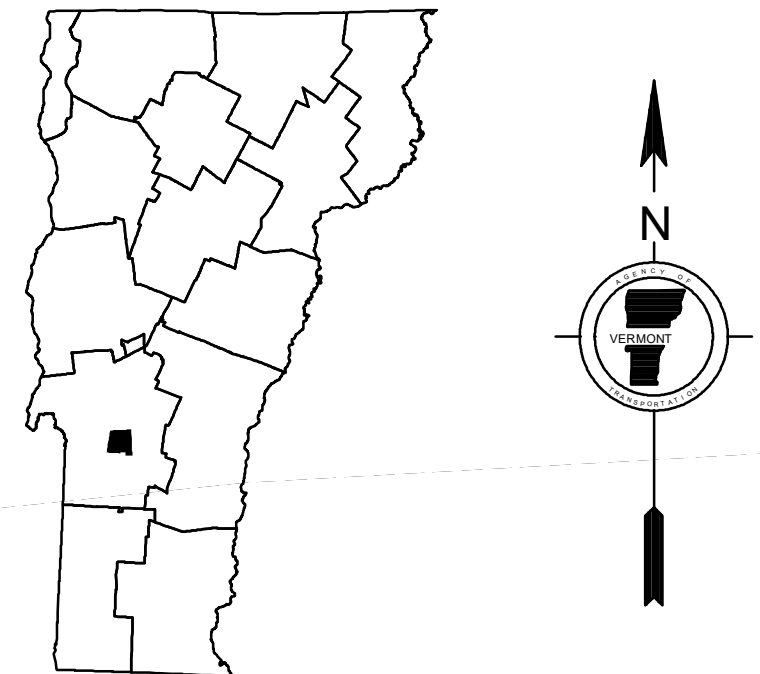
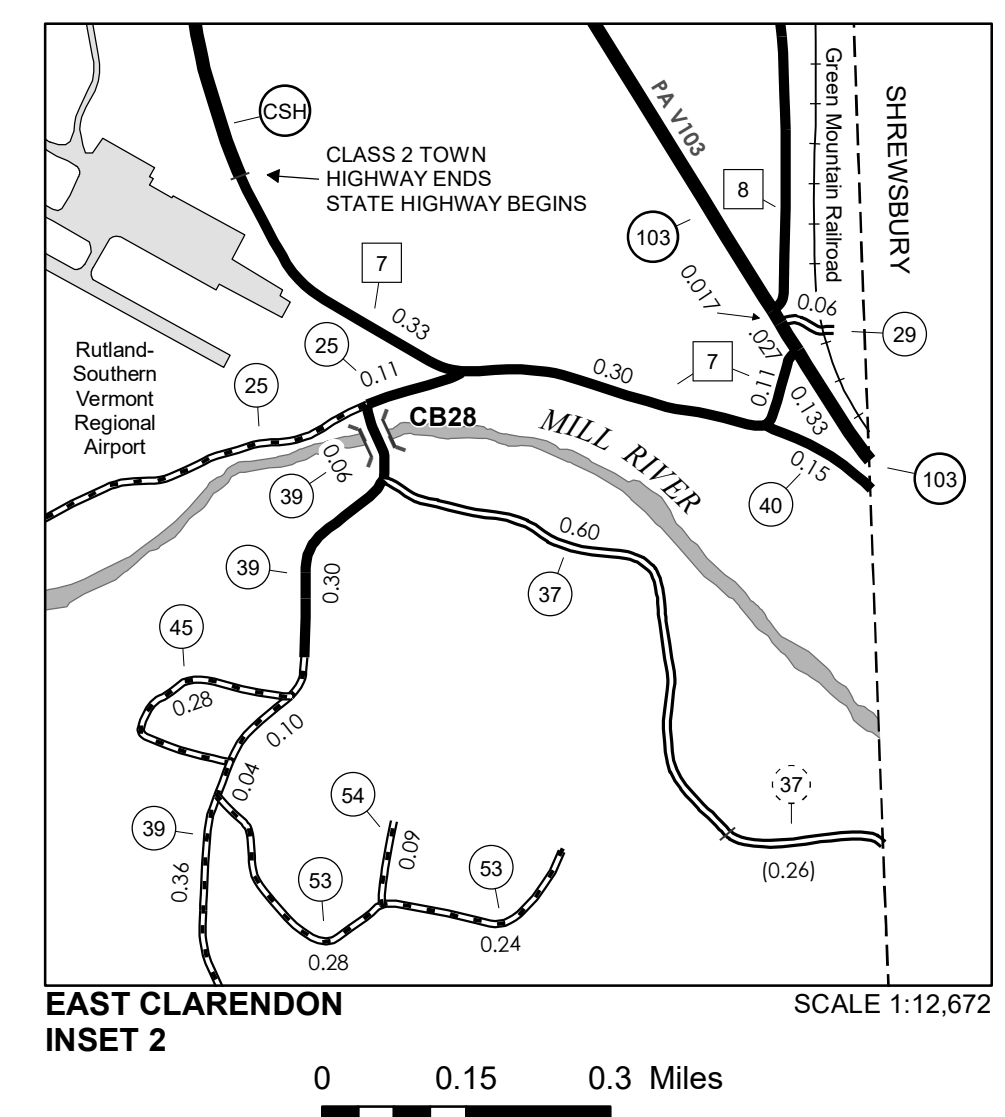
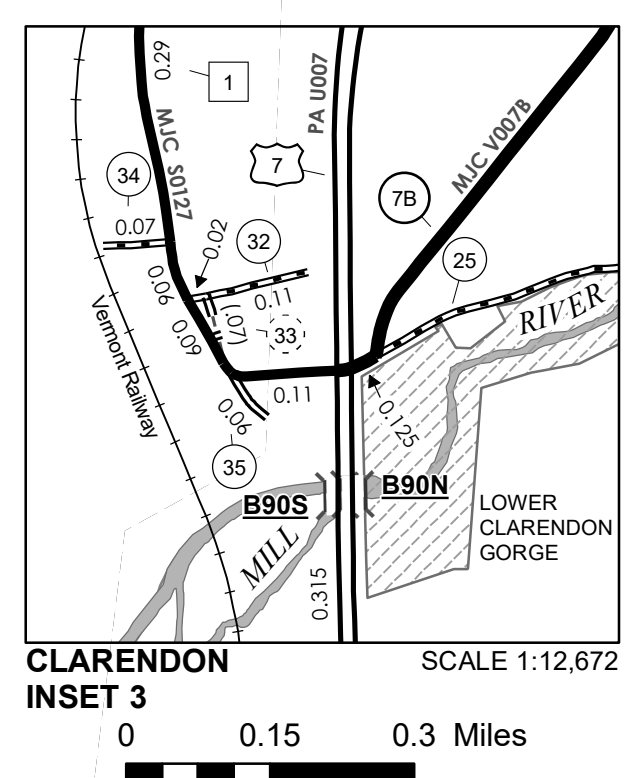
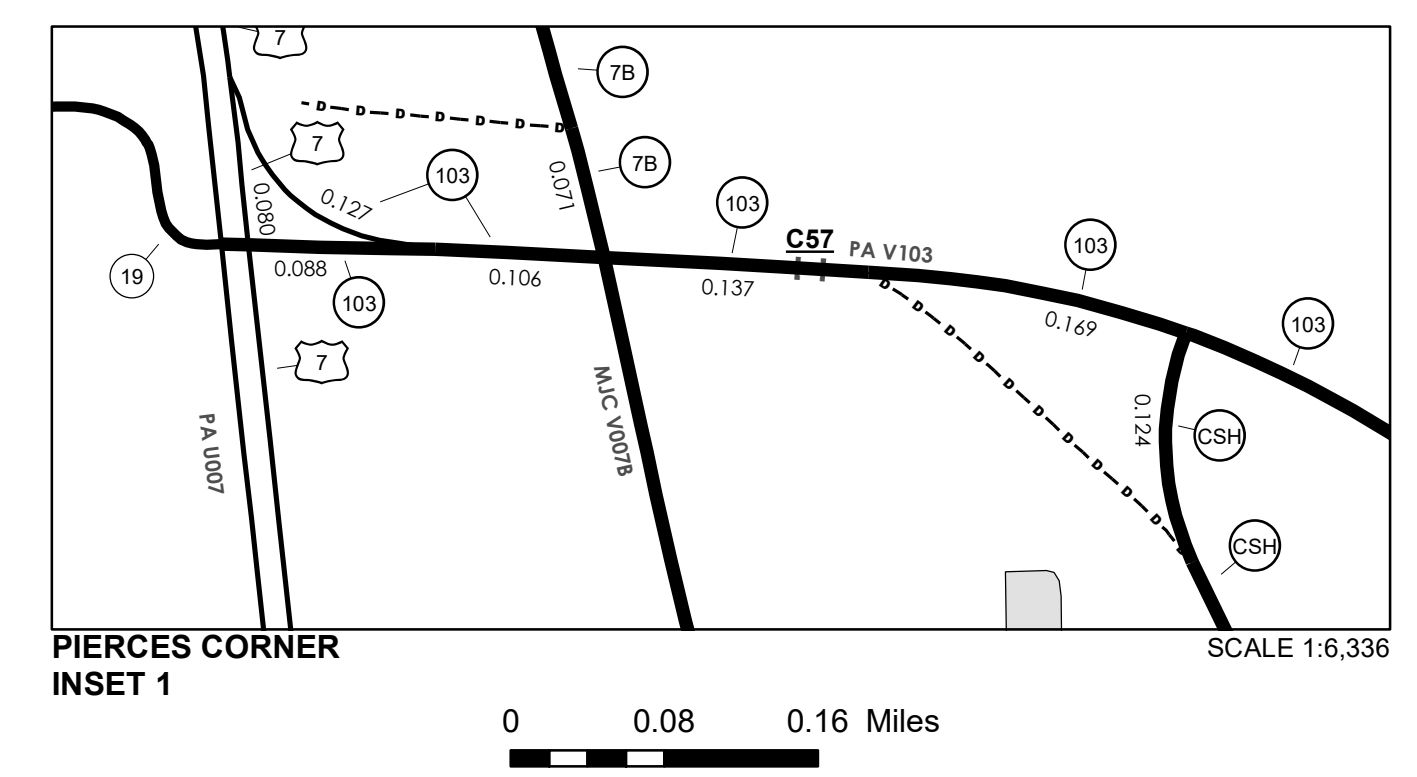
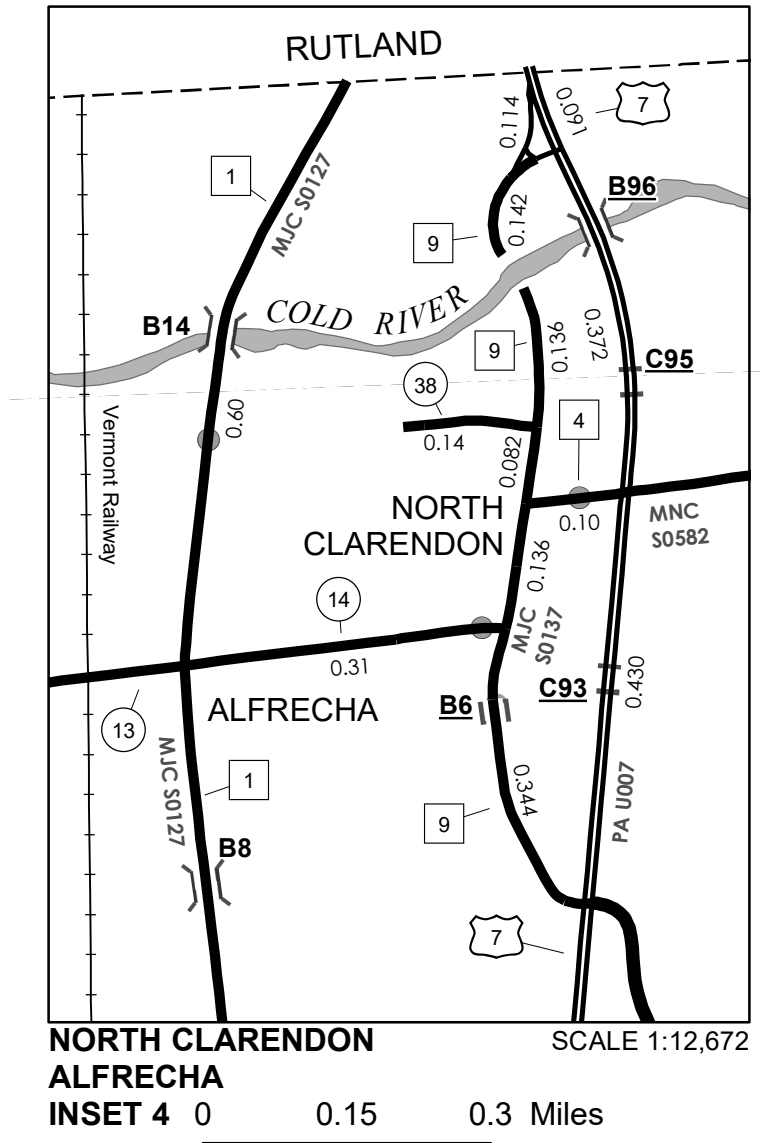
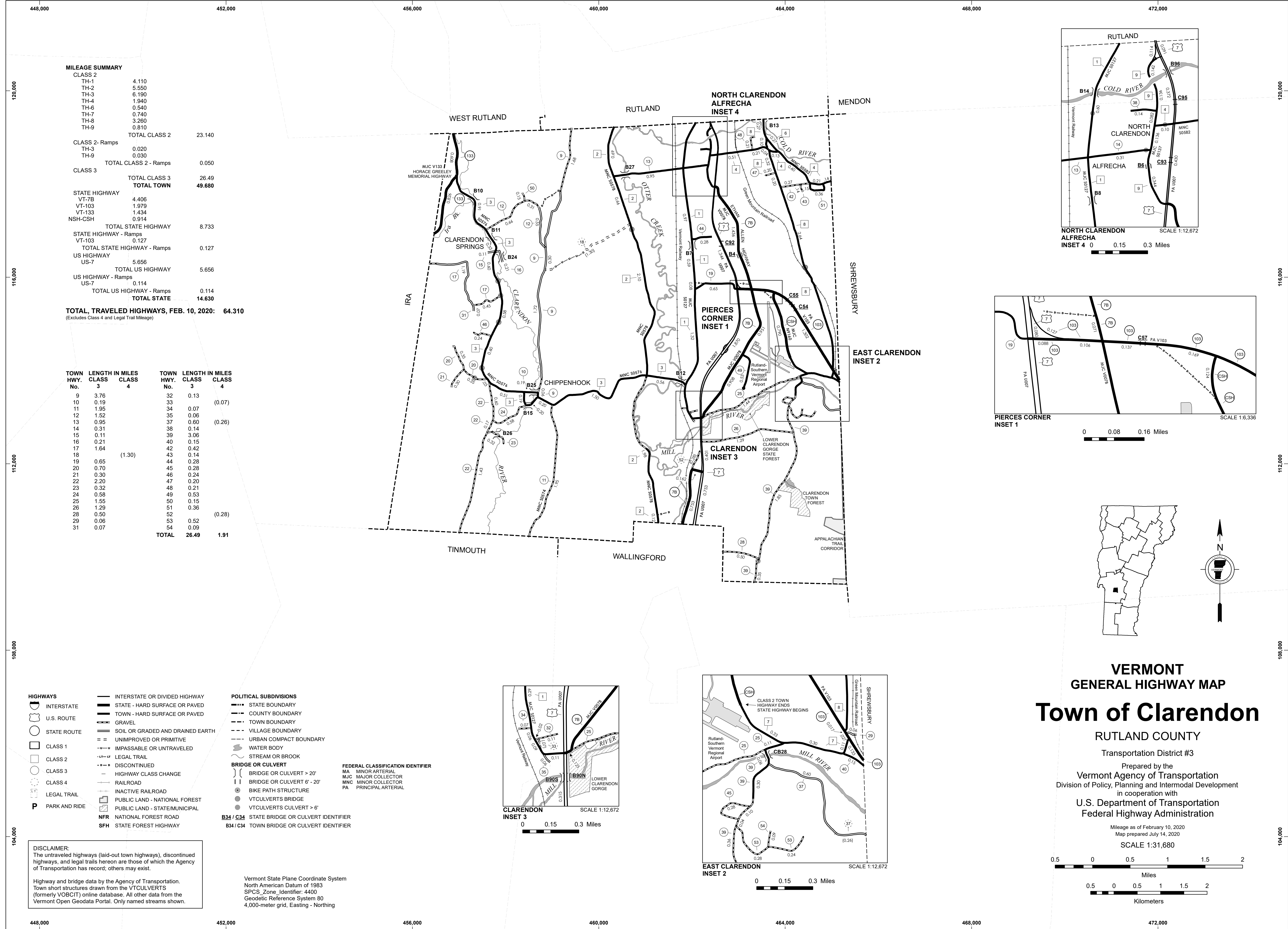
- HIGHWAYS**
- INTERSTATE OR DIVIDED HIGHWAY
 - INTERSTATE
 - U.S. ROUTE
 - STATE ROUTE
 - CLASS 1
 - CLASS 2
 - CLASS 3
 - CLASS 4
 - LEGAL TRAIL
 - PARK AND RIDE
 - INTERSTATE OR DIVIDED HIGHWAY
 - STATE - HARD SURFACE OR PAVED
 - TOWN - HARD SURFACE OR PAVED
 - GRAVEL
 - SOIL OR GRADED AND DRAINED EARTH
 - UNIMPROVED OR PRIMITIVE
 - IMPASSABLE OR UNTRAVELED
 - LEGAL TRAIL
 - DISCONTINUED
 - HIGHWAY CLASS CHANGE
 - RAILROAD
 - INACTIVE RAILROAD
 - PUBLIC LAND - NATIONAL FOREST
 - PUBLIC LAND - STATE/MUNICIPAL
 - NFR NATIONAL FOREST ROAD
 - SFH STATE FOREST HIGHWAY

- POLITICAL SUBDIVISIONS**
- STATE BOUNDARY
 - COUNTY BOUNDARY
 - TOWN BOUNDARY
 - VILLAGE BOUNDARY
 - URBAN COMPACT BOUNDARY
 - WATER BODY
 - STREAM OR BROOK
- BRIDGE OR CULVERT**
- BRIDGE OR CULVERT > 20'
 - BRIDGE OR CULVERT 6' - 20'
 - BIKE PATH STRUCTURE
 - VT CULVERTS BRIDGE
 - VT CULVERTS CULVERT > 6'
- FEDERAL CLASSIFICATION IDENTIFIER**
- MA MINOR ARTERIAL
 - MJC MAJOR COLLECTOR
 - MNC MINOR COLLECTOR
 - PA PRINCIPAL ARTERIAL
- B34 / C34 STATE BRIDGE OR CULVERT IDENTIFIER**
- B34 / C34 TOWN BRIDGE OR CULVERT IDENTIFIER**

DISCLAIMER:
The untraveled highways (laid-out town highways), discontinued highways, and legal trails herein are those of which the Agency of Transportation has record; others may exist.

Highway and bridge data by the Agency of Transportation. Town short structures drawn from the VTCULVERTS (formerly VOBCIT) online database. All other data from the Vermont Open Geodata Portal. Only named streams shown.

Vermont State Plane Coordinate System
North American Datum of 1983
SPCS_Zone_Identifier: 4400
Geodetic Reference System 80
4,000-meter grid, Easting - Northing



VERMONT GENERAL HIGHWAY MAP
Town of Clarendon
 Rutland County
 Transportation District #3
 Prepared by the Vermont Agency of Transportation
 Division of Policy, Planning and Intermodal Development
 in cooperation with
 U.S. Department of Transportation
 Federal Highway Administration
 Mileage as of February 10, 2020
 Map prepared July 14, 2020
 SCALE 1:31,680
 0.5 0 0.5 1 1.5 2 Miles
 0.5 0 0.5 1 1.5 2 Kilometers