

TOWN HWY. No.	LENGTH IN MILES CLASS 3	LENGTH IN MILES CLASS 4
9	2.94	(0.82)
10	0.19	
11	1.95	
12	1.52	
13	0.95	
14	0.31	
15	0.11	
16	0.21	
17	1.64	
18		(1.30)
19	0.65	
20	0.70	
21	0.30	
22	2.20	
23	0.32	
24	0.58	
25	1.55	
26	1.29	
28	0.50	
29	0.06	
31	0.07	
32	0.13	
33		(0.07)
34	0.07	
35	0.06	
37	0.60	
38	0.14	
39	3.06	
40	0.15	
42	0.42	
43	0.14	
44	0.28	
45	0.28	
46	0.24	
47	0.20	
48	0.21	
49	0.53	
50	0.15	
51	0.36	
52		(0.28)
TOTAL	25.06	2.73

MILEAGE SUMMARY

CLASS 2	CLASS 3	TOTAL CLASS 2	TOTAL CLASS 3	TOTAL TOWN
TH-1		4.110		
TH-2		5.550		
TH-3		6.210		
TH-4		1.940		
TH-6		0.540		
TH-7		1.760		
TH-8		3.260		
TOTAL CLASS 2		23.370		
	TOTAL CLASS 3		25.06	
	TOTAL TOWN		48.430	

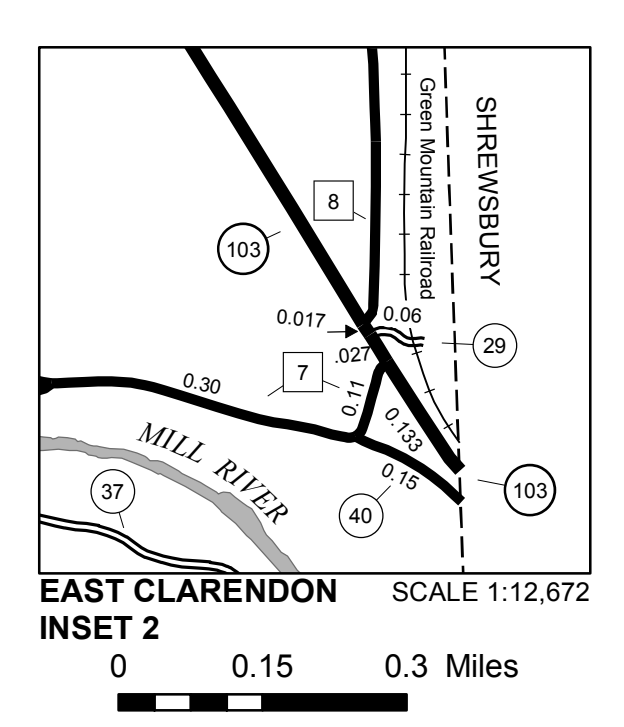
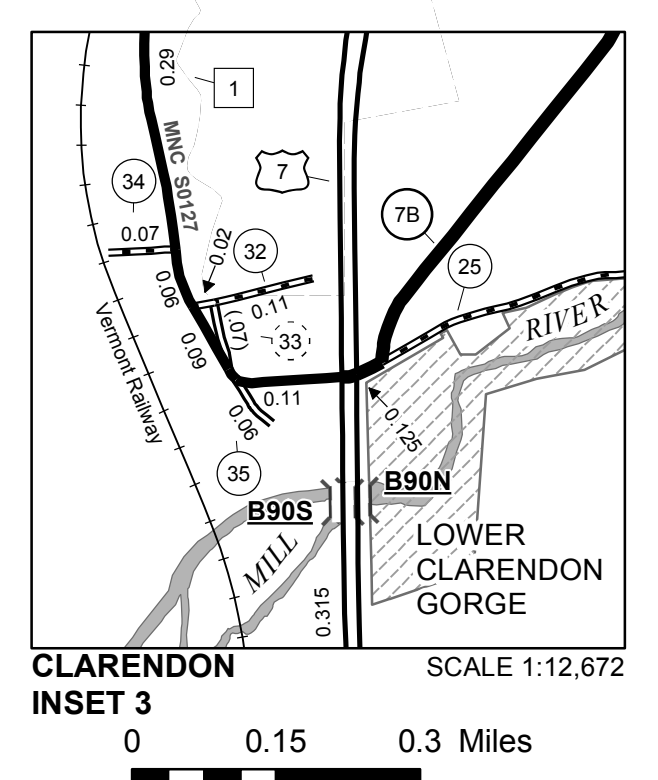
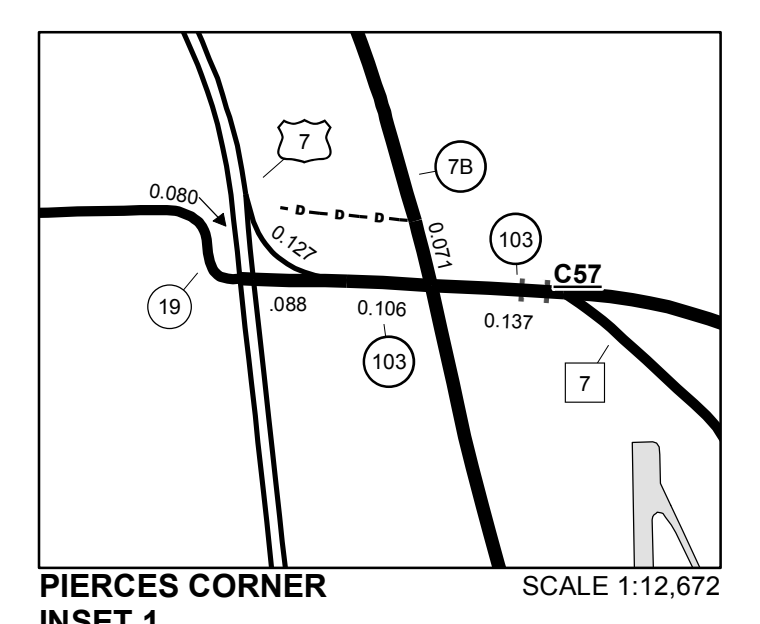
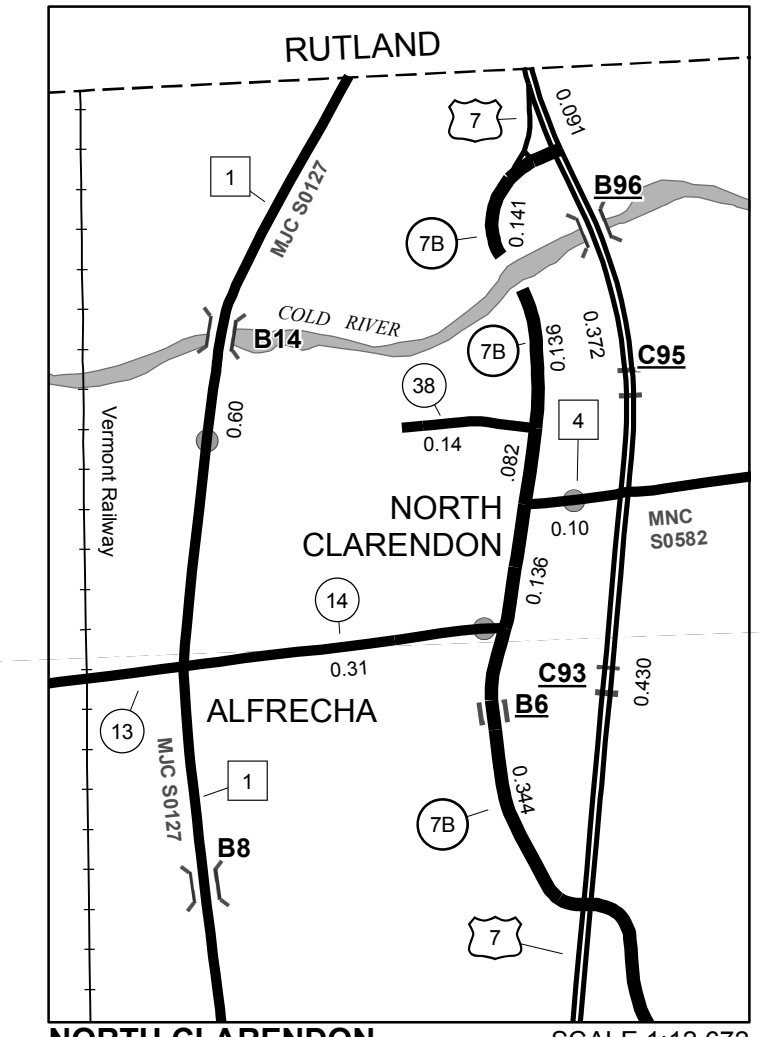
STATE HIGHWAY	TOTAL STATE HIGHWAY
VT-7B	5.245
VT-103	1.979
VT-133	1.434
TOTAL STATE HIGHWAY	8.658

STATE HIGHWAY - Ramps	TOTAL STATE HIGHWAY - Ramps
VT-103	0.127
TOTAL STATE HIGHWAY - Ramps	0.127

US HIGHWAY	TOTAL US HIGHWAY
US-7	5.656
TOTAL US HIGHWAY	5.656

TOTAL STATE	TOTAL
TOTAL STATE	14.441

TOTAL, TRAVELED HIGHWAYS, FEB. 10, 2014: 62.871
(Excludes Class 4, Legal Trail, and Unidentified Corridor Mileage)



**VERMONT
GENERAL HIGHWAY MAP**

Town of Clarendon

RUTLAND COUNTY
Transportation District #3

Prepared by the
Vermont Agency of Transportation
Division of Policy, Planning and Intermodal Development
in cooperation with
U.S. Department of Transportation
Federal Highway Administration

Mileage as of February 10, 2014
Map prepared October 08, 2014
SCALE 1:31,680

0.5 0 0.5 1 1.5 2
Miles
0.5 0 0.5 1 1.5 2
Kilometers