

450,000

452,000

454,000

146,000

146,000

144,000

144,000

TOWN HWY. No.	LENGTH IN MILES CLASS 3	LENGTH IN MILES CLASS 4	TOWN ROAD NAME
15	0.06		WHEELER RD
33	0.29		PARK ST
42	0.74		CARVER ST
47	0.81		PROSPECT ST
52		(0.17)	MILL LN
54		(0.05)	BRIGGS LN
59		(0.11)	OLD FARM RD
60		(0.09)	N RAILROAD AV
60	0.02		N RAILROAD AV
61	0.17		WALNUT ST
61	0.14		CEDAR ST
62	0.28		HIGH ST
63	0.10		DYER ST
63	0.03		HIGHLAND AV
63	0.05		W SEMINARY ST
64	0.08		CASE ST
64	0.04		E PROSPECT ST
65	0.07		N SEMINARY ST
66	0.31		W SEMINARY ST
67	0.17		E SEMINARY ST
68	0.15		E PROSPECT ST
69	0.16		RIVER ST
69	0.07		W SEMINARY ST
70	0.18		ROSSITER ST
71	0.25		CHURCH ST
72	0.17		GOLDSPINK AV
73	0.07		CHURCH ST
74	0.12		RAILROAD AV
75		(0.08)	TH 75
76	0.09		RUSSELL LN
77	0.27		BARLOW AV
78	0.42		MAPLE ST
79	0.04		TH 79
80	0.56		MT PLEASANT DR
81	0.23		N CONANT DR
81	0.07		ORMSBEE DR
83	0.15		LEONARD LN
85	0.02		ORMSBEE DR
85	0.31		SUNSET DR
TOTAL	6.69	0.50	

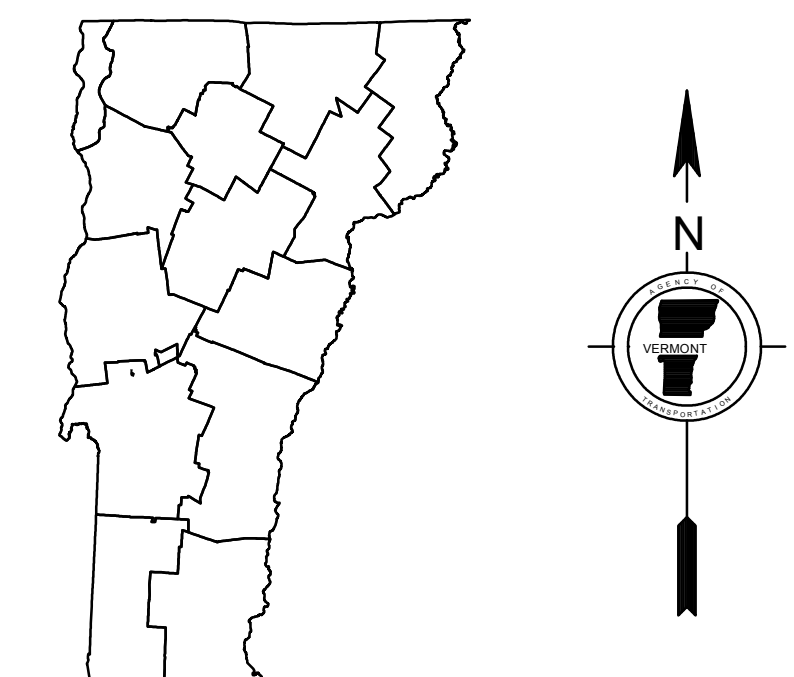
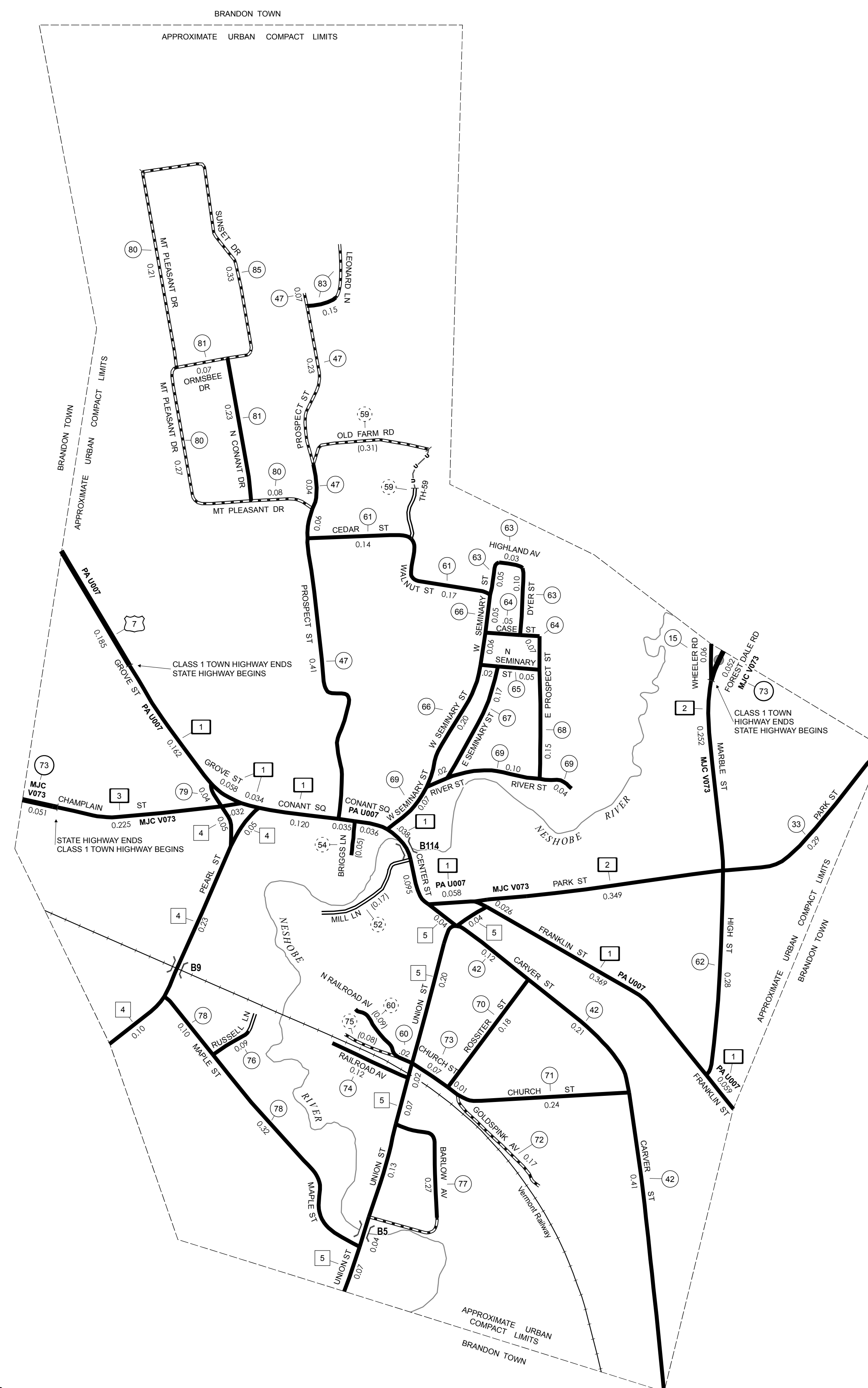
TOWN HWY. No.	LENGTH IN MILES "NOT UP TO STANDARD"
59	(0.20)
TOTAL	0.20

* The sections of the town highways listed above are legally Class 3, but have been deemed "Not Up To Standard" and are functionally Class 4 Town Highways

MILEAGE SUMMARY

CLASS 1		
TH-1	1.090	
TH-2	0.601	
TH-3	0.257	
TOTAL CLASS 1	1.948	
CLASS 2		
TH-4	0.430	
TH-5	0.610	
TOTAL CLASS 2	1.040	
CLASS 3		
TOTAL CLASS 3	6.69	
TOTAL TOWN	9.678	
STATE HIGHWAY		
VT-73	0.103	
TOTAL STATE HIGHWAY	0.103	
US HIGHWAY		
US-7	0.185	
TOTAL US HIGHWAY	0.185	
TOTAL STATE	0.288	
TOTAL TRAVELED HIGHWAYS, FEB. 10, 2014:	9.966	

(Excludes Class 4, Legal Trail, and Unidentified Corridor Mileage)



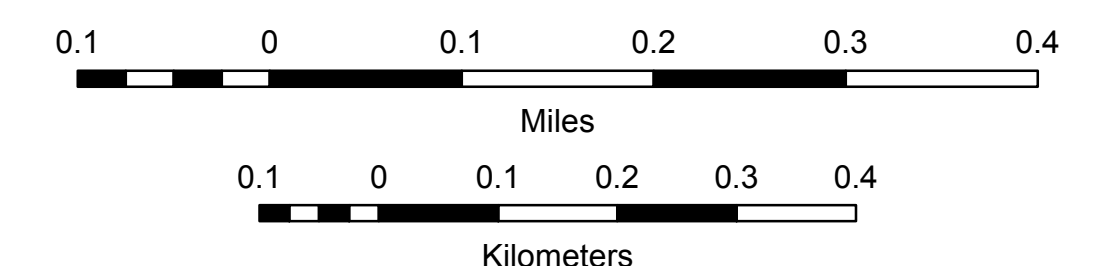
VERMONT
GENERAL HIGHWAY MAP
Urban Compact of
Brandon
RUTLAND COUNTY

Transportation District #3

Prepared by the
 Vermont Agency of Transportation
 Division of Policy, Planning and Intermodal Development
 in cooperation with
 U.S. Department of Transportation
 Federal Highway Administration

Mileage as of February 10, 2014
 Map prepared October 07, 2014

SCALE 1:6,336



- HIGHWAYS**
- INTERSTATE OR DIVIDED HIGHWAY
 - STATE - HARD SURFACE OR PAVED
 - TOWN - HARD SURFACE OR PAVED
 - GRAVEL
 - SOIL OR GRADED AND DRAINED EARTH
 - UNIMPROVED OR PRIMITIVE
 - IMPASSABLE OR UNTRAVELED
 - LEGAL TRAIL
 - DISCONTINUED
 - HIGHWAY CLASS CHANGE
 - RAILROAD
 - INACTIVE RAILROAD
 - NATIONAL FOREST ROAD
 - STATE FOREST HIGHWAY
 - PARK AND RIDE
- POLITICAL SUBDIVISIONS**
- STATE BOUNDARY
 - COUNTY BOUNDARY
 - TOWN BOUNDARY
 - VILLAGE BOUNDARY
 - URBAN COMPACT BOUNDARY
 - WATER BODY
 - STREAM OR BROOK
- BRIDGE OR CULVERT**
- BRIDGE OR CULVERT > 20'
 - BRIDGE OR CULVERT 6' - 20'
 - VOBICIT BRIDGE
 - VOBICIT CULVERT > 6'
- B34 / C34 STATE BRIDGE OR CULVERT IDENTIFIER**
B34 / C34 TOWN BRIDGE OR CULVERT IDENTIFIER
- PUBLIC LAND - GREEN MOUNTAIN NATIONAL FOREST**
PUBLIC LAND - STATE/MUNICIPAL
- FEDERAL CLASSIFICATION IDENTIFIER**
 FAU URBAN ARTERIAL OR COLLECTOR
 MA MINOR ARTERIAL
 MJC MAJOR COLLECTOR
 MNC MINOR COLLECTOR
 PA PRINCIPAL ARTERIAL

DISCLAIMER:
 The untraveled highways (laid-out town highways), discontinued highways, and legal trails hereon are those of which the Agency of Transportation has record; others may exist.

Highway and bridge data by the Agency of Transportation. Town short structures are drawn from the Vermont Online Bridge & Culvert Inventory Tool (VOBCIT) database. All other data from the Vermont Center for Geographic Information. Only named streams are shown.

Vermont State Plane Coordinate System
 North American Datum of 1983
 SPCS_Zone_Identifier: 4400
 Geodetic Reference System 80
 2,000-meter grid, Easting - Northing

450,000

452,000

454,000