

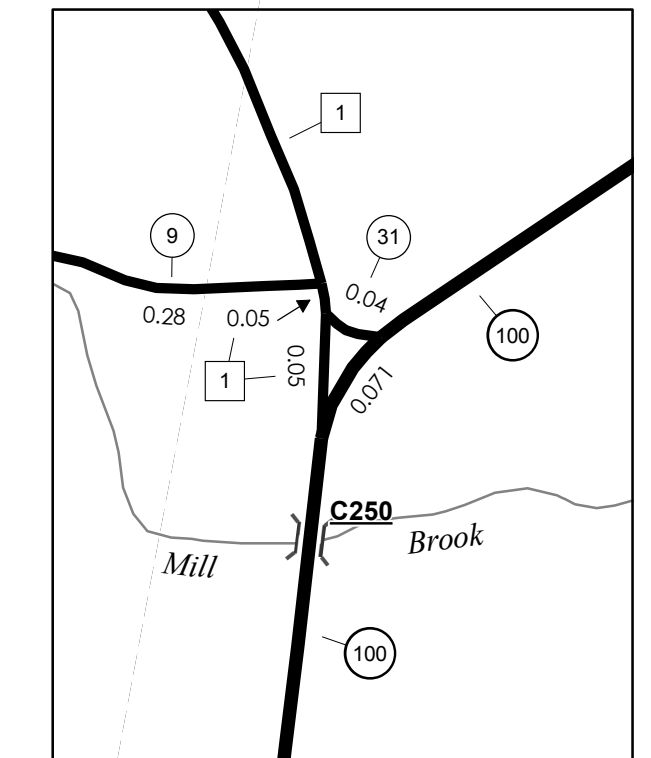
TOWN HWY. No.	LENGTH IN MILES CLASS 3	CLASS 4
4	2.80	
5	0.48	
6	0.80	
7	0.10	
9	0.34	
10	0.40	
12	0.25	
13		(0.71)
14	0.20	(0.30)
15	0.80	
16		(0.30)
17	3.60	
18	0.35	
19	3.35	
20	0.10	
21	0.20	
22		(0.35)
23		(0.50)
24	1.35	
26	0.90	
27	0.10	
31	0.04	
TOTAL	16.16	2.16

LEGAL TRAIL No.	LENGTH IN MILES LEGAL TRAIL
1	(0.20)
2	(0.25)
3	(0.15)
4	(0.80)
5	(1.86)
6	(0.67)
7	(1.30)
8	(2.44)
TOTAL	7.67

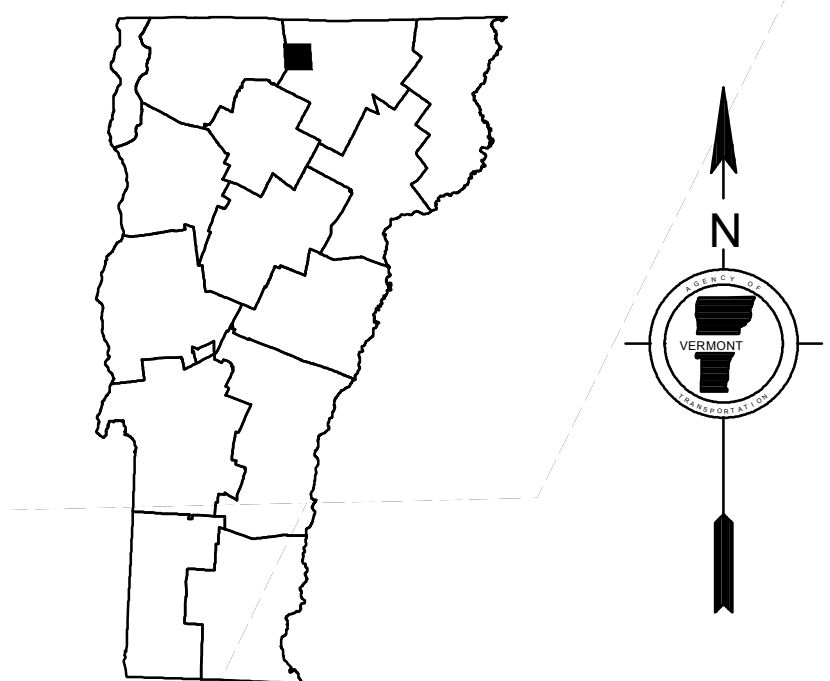
MILEAGE SUMMARY

CLASS 2		
TH-1	2.700	
TH-2	1.520	
TH-3	2.350	
TOTAL CLASS 2	6.570	
CLASS 3		
TOTAL CLASS 3	16.16	
TOTAL TOWN	22.730	
STATE HIGHWAY		
VT-100	4.942	
VT-242	3.652	
TOTAL STATE HIGHWAY	8.594	
TOTAL STATE	8.594	

TOTAL, TRAVELED HIGHWAYS, FEB. 10, 2012: 31.324
(Excludes Class 4, Legal Trail, and Unidentified Corridor Mileage)



WESTFIELD INSET 1
SCALE 1:6,336
0 0.08 0.16 Miles



VERMONT
GENERAL HIGHWAY MAP
Town of Westfield

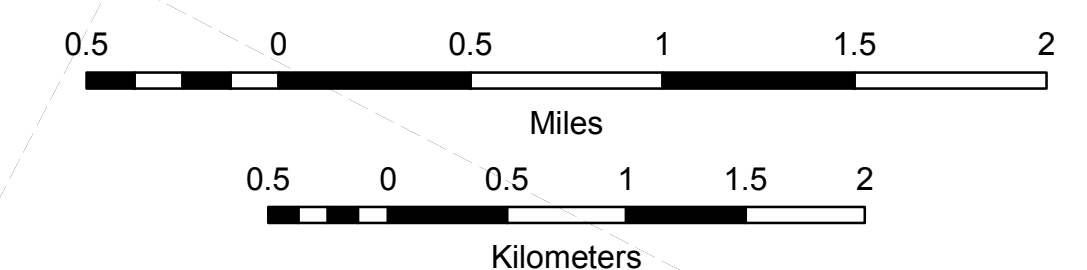
ORLEANS COUNTY

Transportation District #9

Prepared by the
Vermont Agency of Transportation
Division of Policy, Planning and Intermodal Development
in cooperation with
U.S. Department of Transportation
Federal Highway Administration

Mileage as of February 10, 2012
Map prepared September 26, 2012

SCALE 1:31,680



Vermont State Plane Coordinate System
North American Datum of 1983
SPCS_Zone_Identifier: 4400
Geodetic Reference System 80
4,000-meter grid, Easting - Northing

- HIGHWAYS**
- INTERSTATE
 - U.S. ROUTE
 - STATE ROUTE
 - CLASS 1
 - CLASS 2
 - CLASS 3
 - CLASS 4
 - LEGAL TRAIL
- INTERSTATE OR DIVIDED HIGHWAY
— STATE - HARD SURFACE OR PAVED
— TOWN - HARD SURFACE OR PAVED
— GRAVEL
— SOIL OR GRADED AND DRAINED EARTH
— UNIMPROVED OR PRIMITIVE
— IMPASSABLE OR UNTRAVELED
— LEGAL TRAIL
— DISCONTINUED
— HIGHWAY CLASS CHANGE
— RAILROAD
— INACTIVE RAILROAD
P PARK AND RIDE
- PUBLIC LAND - GREEN MOUNTAIN NATIONAL FOREST
— PUBLIC LAND - STATE/MUNICIPAL
- POLITICAL SUBDIVISIONS**
- STATE BOUNDARY
 - COUNTY BOUNDARY
 - TOWN BOUNDARY
 - VILLAGE BOUNDARY
 - URBAN COMPACT BOUNDARY
 - WATER BODY
 - STREAM OR BROOK
- FEDERAL CLASSIFICATION IDENTIFIER**
- FAU URBAN ARTERIAL OR COLLECTOR
 - MA MINOR ARTERIAL
 - MJC MAJOR COLLECTOR
 - MNC MINOR COLLECTOR
 - PA PRINCIPAL ARTERIAL
- BRIDGE OR CULVERT**
- BRIDGE OR CULVERT GREATER THAN 20'
 - BRIDGE OR CULVERT 6' - 20'
- B34 / C34 STATE BRIDGE OR CULVERT IDENTIFIER
B34 / C34 TOWN BRIDGE OR CULVERT IDENTIFIER

DISCLAIMER:
The untraveled highways (laid-out town highways), discontinued highways, and legal trails hereon are those of which the Agency of Transportation has record; others may exist.
Highway and bridge data by the Agency of Transportation. All other data from the Vermont Center for Geographic Information. Only named streams are shown.