

TOWN HWY. NO.	LENGTH IN MILES CLASS 3	LENGTH IN MILES CLASS 4
4	0.100	(0.380)
5	3.390	
6	0.440	
* 6		(0.010)
7	0.230	
8	0.070	
* 8		(0.430)
9		(0.100)
10	1.950	
* 11		(0.400)
12	1.300	
13	2.630	
15	0.250	
16	1.200	
18	0.300	
19	1.500	
20	0.140	(1.380)
22	3.750	
* 24		(0.200)
24		(0.400)
25	0.180	(0.380)
26		(0.100)
27	0.660	(0.500)
28	5.800	
29	0.100	(0.690)
30	0.100	
31	1.120	
32	0.400	
33	0.380	(0.670)
34	0.340	(0.110)
35	0.550	
36		(0.200)
37	0.300	
38	0.100	
39	0.120	
40	0.220	
41	0.040	
42	0.600	(1.100)
43	0.400	(0.750)
44	0.480	(0.150)
45	0.140	
<b>TOTAL</b>	<b>29.280</b>	<b>5.950</b>

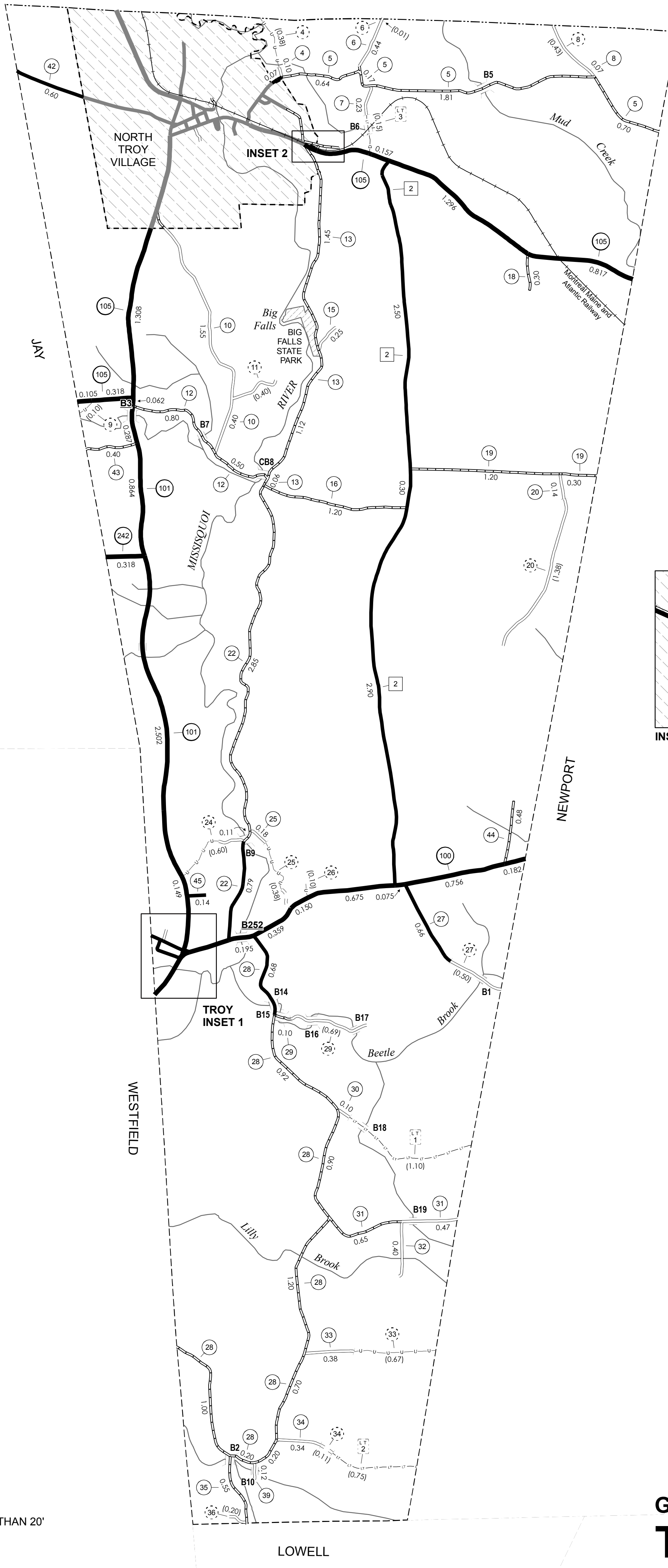
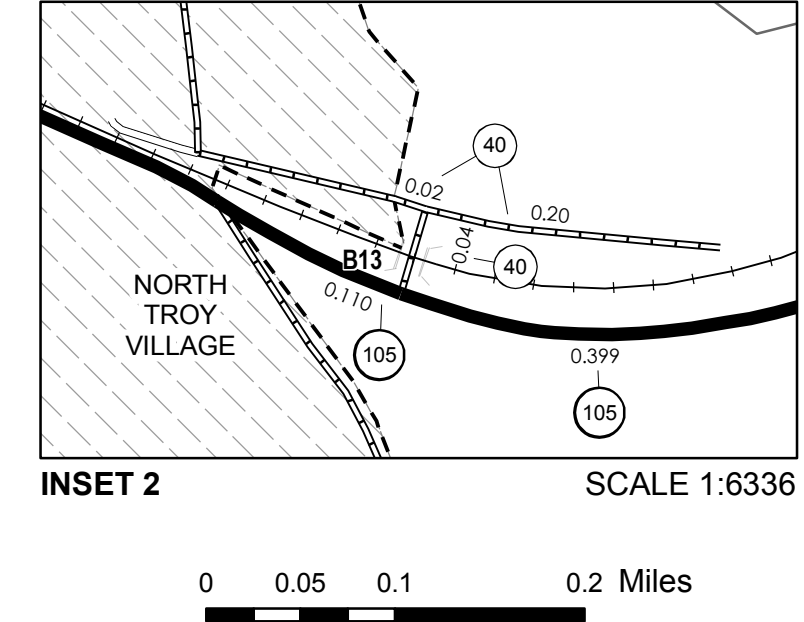
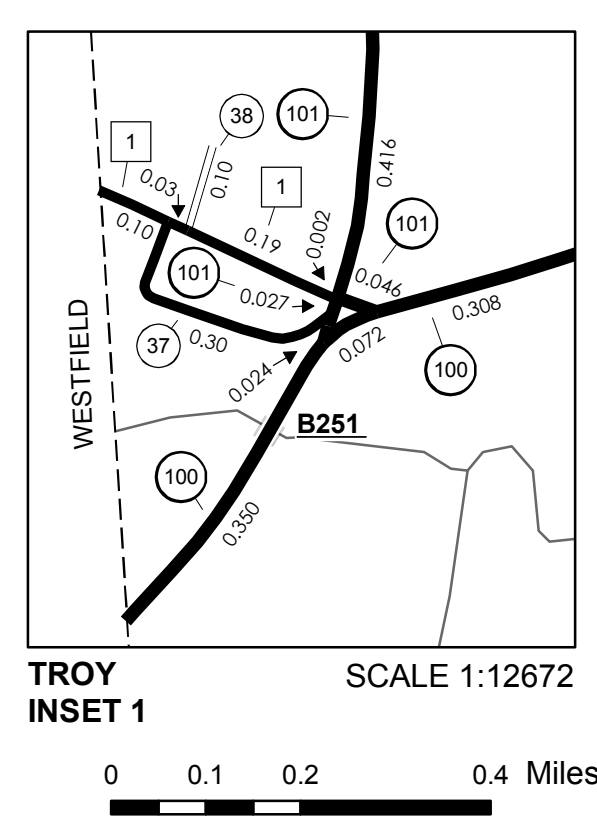
LEGAL TRAIL NO.	LENGTH IN MILES
1	(1.100)
2	(0.750)
3	(0.150)
<b>TOTAL</b>	<b>2.000</b>

\* This portion of town highway is Class 3, but is functionally Class 4

**MILEAGE SUMMARY**

CLASS 2		
TH-1	0.320	
TH-2	5.700	
<b>TOTAL CLASS 2</b>	<b>6.020</b>	
CLASS 3		
<b>TOTAL CLASS 3</b>	<b>29.280</b>	
<b>TOTAL TOWN</b>	<b>35.300</b>	
STATE HIGHWAY		
VT-100	3.122	
VT-101	4.379	
VT-105	4.510	
VT-242	0.318	
<b>TOTAL STATE HIGHWAY</b>	<b>12.329</b>	
<b>TOTAL STATE</b>	<b>12.329</b>	

**TOTAL, TRAVELED HIGHWAYS, FEB. 10, 2007: 47.629**  
(Excludes Class 4 and Legal Trail Mileage)



- HIGHWAYS**
- INTERSTATE
  - U.S. ROUTE
  - STATE ROUTE
  - CLASS 1
  - CLASS 2
  - CLASS 3
  - CLASS 4
  - LEGAL TRAIL
  - INTERSTATE OR DIVIDED HIGHWAY
  - STATE - HARD SURFACE OR PAVED
  - TOWN - HARD SURFACE OR PAVED
  - GRAVEL
  - SOIL OR GRADED AND DRAINED EARTH
  - UNIMPROVED OR PRIMITIVE
  - IMPASSABLE OR UNTRAVELED
  - LEGAL TRAIL
  - DISCONTINUED
  - HIGHWAY CLASS CHANGE
  - RAILROAD

- POLITICAL SUBDIVISIONS**
- STATE BOUNDARY
  - COUNTY BOUNDARY
  - TOWN BOUNDARY
  - VILLAGE BOUNDARY
  - URBAN COMPACT BOUNDARY
- WATER BODIES**
- OPEN WATER
  - SWAMP
  - STREAM OR BROOK
- BRIDGE OR CULVERT**
- BRIDGE OR CULVERT GREATER THAN 20'
  - BRIDGE OR CULVERT 6' - 20'
- BRIDGE IDENTIFIERS**
- B34 STATE BRIDGE IDENTIFIER
  - B34 TOWN BRIDGE IDENTIFIER

- FEDERAL CLASSIFICATION IDENTIFIER**
- FAU URBAN ARTERIAL OR COLLECTOR
  - MA MINOR ARTERIAL
  - MJC MAJOR COLLECTOR
  - MNC MINOR COLLECTOR
  - PA PRINCIPAL ARTERIAL

**DISCLAIMER:**  
The untraveled highways (laid-out town highways), discontinued highways, and legal trails shown hereon are those of which the Agency of Transportation has record; others may exist.  
Highway and bridge data by the Agency of Transportation, Policy & Planning Division. All other data from the Vermont Center for Geographic Information.

Vermont State Plane Coordinate System  
North American Datum of 1983  
SPCS\_Zone\_Identifier: 4400  
Geodetic Reference System 80  
4,000-meter grid, Easting - Northing

**VERMONT GENERAL HIGHWAY MAP**  
**Town of Troy**  
ORLEANS COUNTY

Transportation District #9

Prepared by the  
Vermont Agency of Transportation  
Policy & Planning Division  
in cooperation with  
U.S. Department of Transportation  
Federal Highway Administration

Mileage as of: Feb. 10, 2007  
Map generated: October, 2007

SCALE: 1:31680

